













































Zones

	Aquatic Park		Transmission Line
	Business A		Railway
	Business B		Private Roads, Carparks and Roads within Open Spaces
	Business C		State Highway (Inset Maps Only)
	Business D		Rural Grids
	Business E		Urban Grids
	Business F		LINZ Primary Parcels (excluding roads)
	Open Space A		Road Parcels
	Open Space B		District Boundaries
	Residential A		Heritage Sites (Refer to Appendix 12-1)
	Residential B		Protected Trees or Group of Trees (Refer to Appendix 12-4)
	Residential C		Heritage Areas
	Residential D		Mt Hutt Ski-Field Policy Area
	Rural A		Designation (Refer to Appendix 14-1)
	Rural B		Irrigation Designation (Refer to Appendix 14-1)
	Rural C		Scheduled Activities (Refer to Appendix 8-1)
			Shelter Belt Areas

	Outstanding Natural Landscape (ONL) Boundaries (Refer to Appendix 3-4)
	Altitudinal Land Use
	Geoconservation Sites (Refer to Appendix 3-3)
	Geoconservation Fault Lines (Refer to Appendix 3-3)
	Geoconservation Areas (Refer to Appendix 3-3)
	Area of Significant Nature Conservation Value (ASCV)
	Hilltops
	Waterways
	Water Bodies
	Ashburton Aerodrome Flight Path
	Mean High Water Springs (MHWS)
	Stopbank Locations

The Ashburton District Council should be consulted before undertaking any activity in the vicinity of Mean High Water to establish the actual line of Mean High Water Springs.

Disclaimer Note:

This map may contain information derived in part or wholly from sources other than Ashburton District Council. It is supplied in good faith but its accuracy or completeness is not guaranteed and must not be used for legal or operational purposes.

Contains information sourced from the LINZ Data Service licensed for reuse under CC BY 4.0.

Sources: Esri, Airbus DS, USGS, NGA, NASA, CGIAR, N Robinson, NCEAS, NLS, OS, NMA, Geodatastyrelsen, Rijkswaterstaat, GSA, Geoland, FEMA, Intermap and the GIS user community, Sources: Esri, HERE, Garmin, FAO, NOAA, USGS, © OpenStreetMap

Operative District Plan Planning Map Legend

