

CAD-ref: C:\12d5\data\DO-TIMARU\30625 TM - Farm Road, Ashburton\_1072\06 CAD\DWG\30625-Outline Development Plan A3.dwg



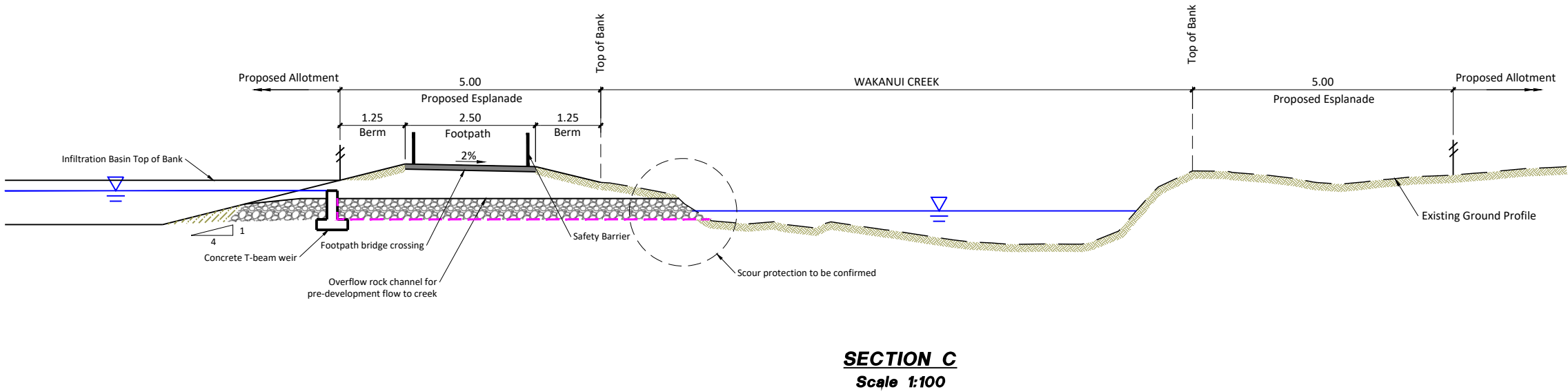
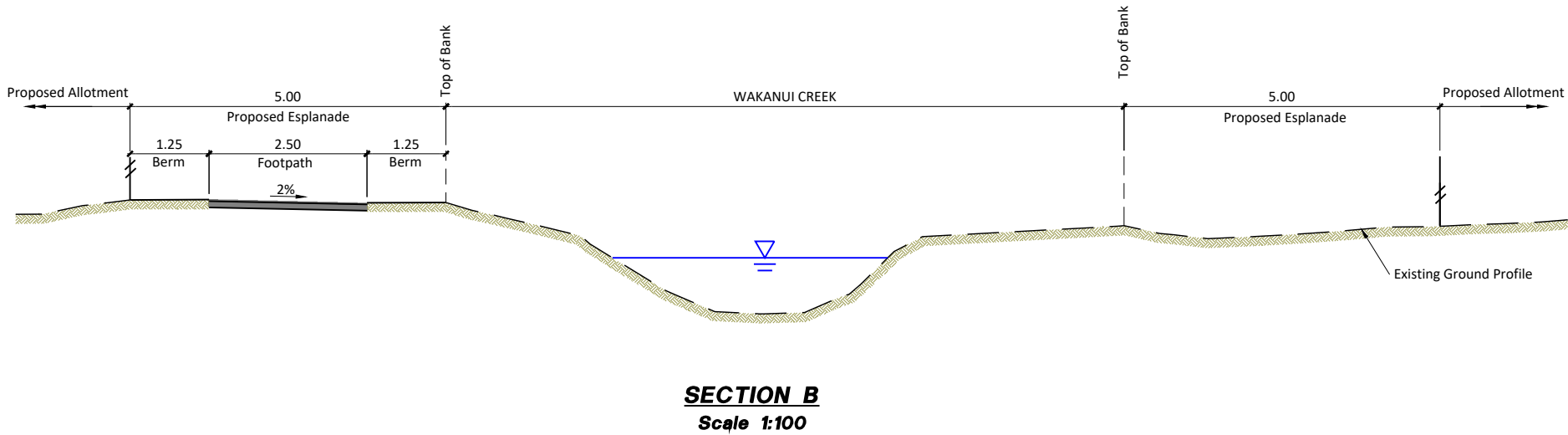
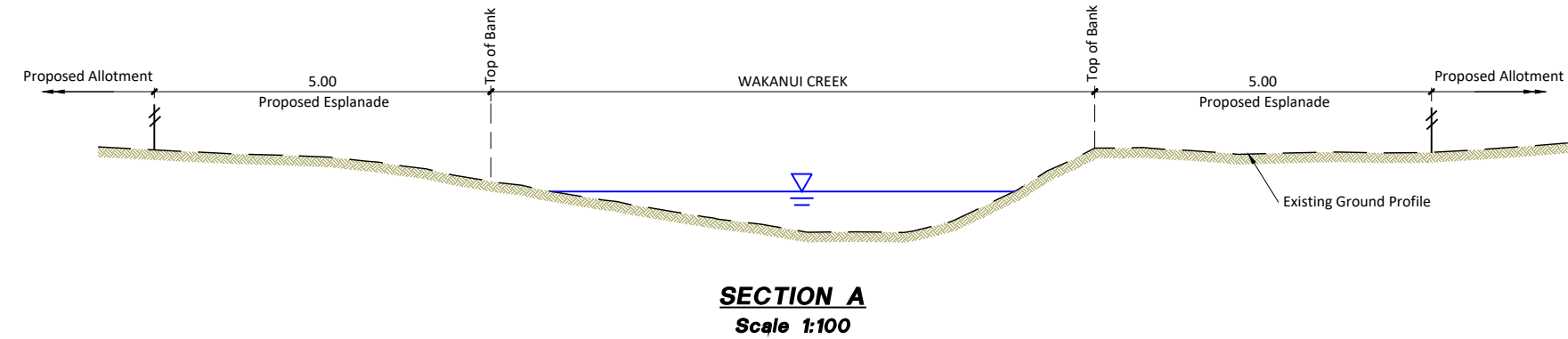
| Issue | Date  | Reason          | Approved |
|-------|-------|-----------------|----------|
| A     | 04-25 | For Plan Change | GPM      |
| B     | 04-25 | For Plan Change | GPM      |
| C     | 07-25 | For Plan Change | SC       |
|       |       |                 |          |

- General Notes:
- All dimensions in metres unless shown otherwise
  - Water level shown in plan are indicative only
  - Landscaping not included

Key

Existing Ground Profile

Finished Ground Profile



FOR PLAN CHANGE  
NOT FOR CONSTRUCTION

CAD ref: C:\12d5\data\DO-TIMARU\30625 TM - Farm Road, Ashburton\_1072\06 CADD\Draw\30625-Outline Development Plan A3.dwg

do

DAVIS OGILVIE

Davis Ogilvie (Aoraki) & Partners Ltd

Engineers - Surveyors - Planners

12 The Terrace, Timaru 7940

P.O. Box 359 Timaru, NZ

Ph. 03 688 8350 / 0800 888 350

Also - Nelson, Christchurch, Greymouth

CONISTON PARK LIMITED  
FARM ROAD SUBDIVISION - PROPOSED PLAN CHANGE

CROSS SECTION - OUTLINE DEVELOPMENT PLAN

| Design     | Drawn | QA Check | DWG  | Issue |
|------------|-------|----------|------|-------|
| RL         | SZ    | GPM      | OP03 | C     |
| Scale @ A3 | Date  | File     |      |       |
| 1:100      | 07-25 | 30625    |      |       |