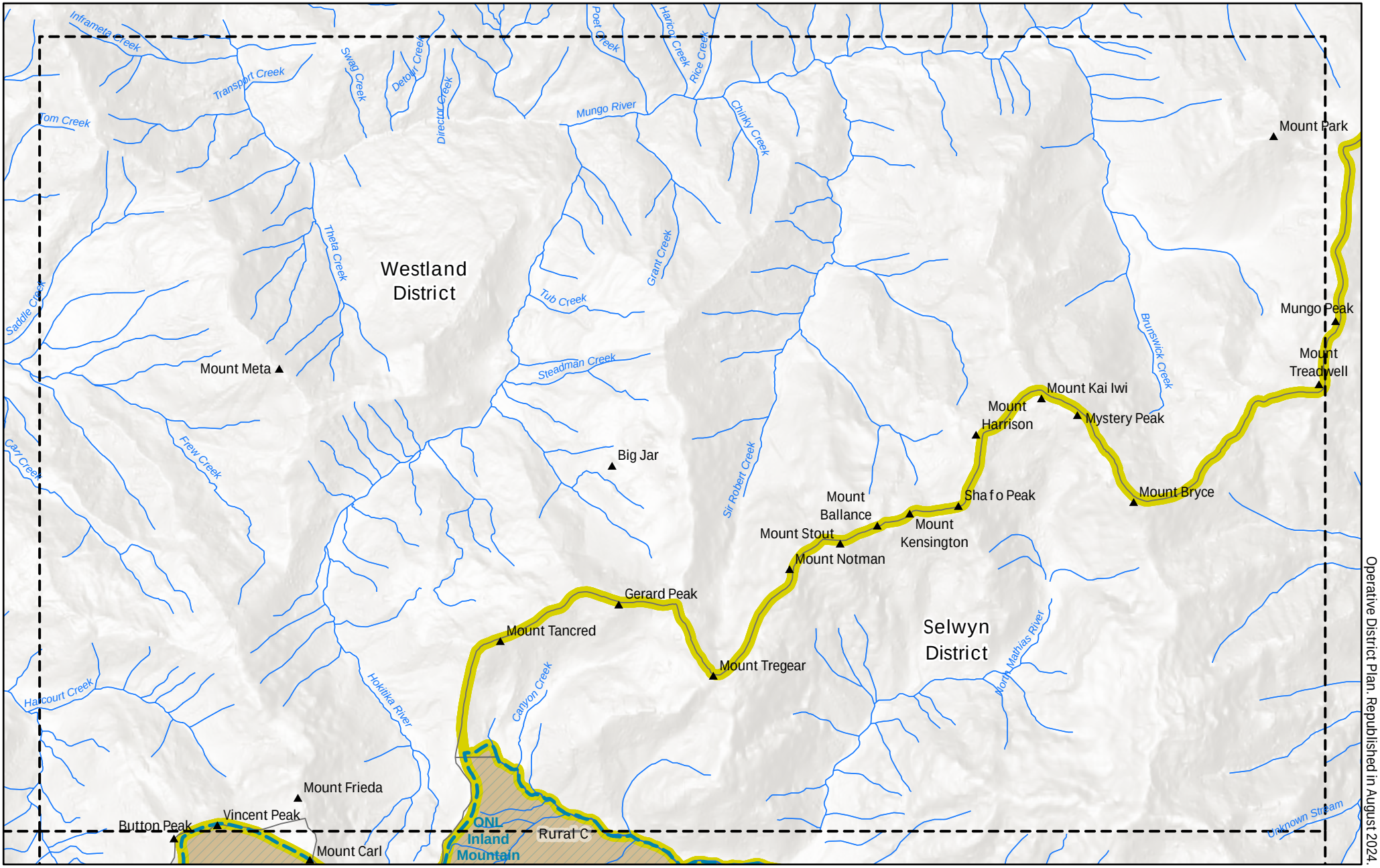

See legend for disclaimer.

Operative District Plan. Republished in August 2024.

See Rural Index for more context

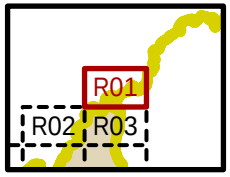

N

Map

R01

Operative District Plan

Rural Map Series

Scale @ A4:
1:50,000

0 1,000

Metres

Ashburton District Council

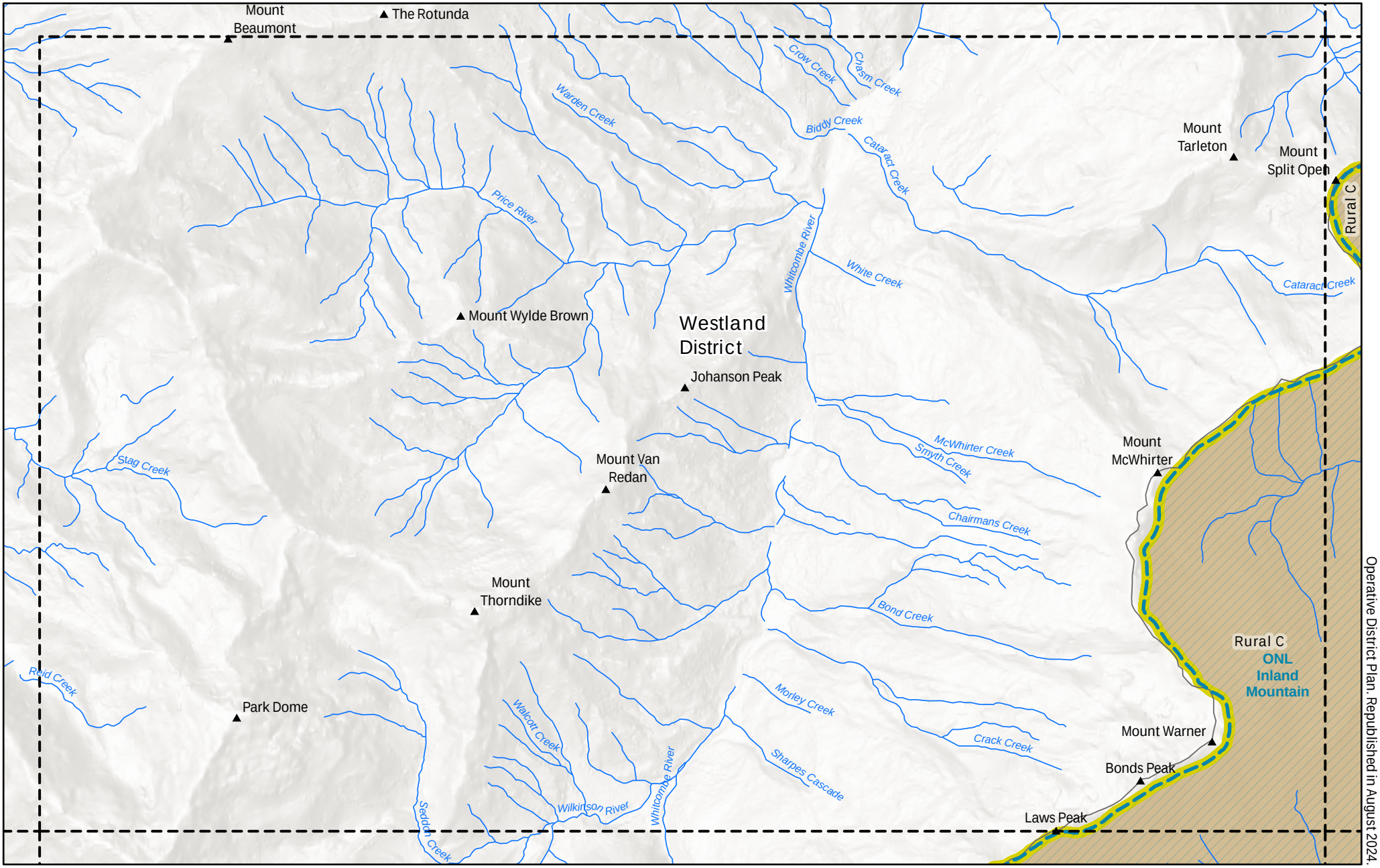

See legend for disclaimer.

Operative District Plan. Republished in August 2024.

See Rural Index for more context

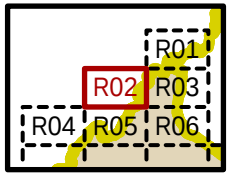

N

Map R02

Operative District Plan

Rural Map Series

Scale @ A4:
1:50,000

0 1,000
Metres

Ashburton
DISTRICT COUNCIL

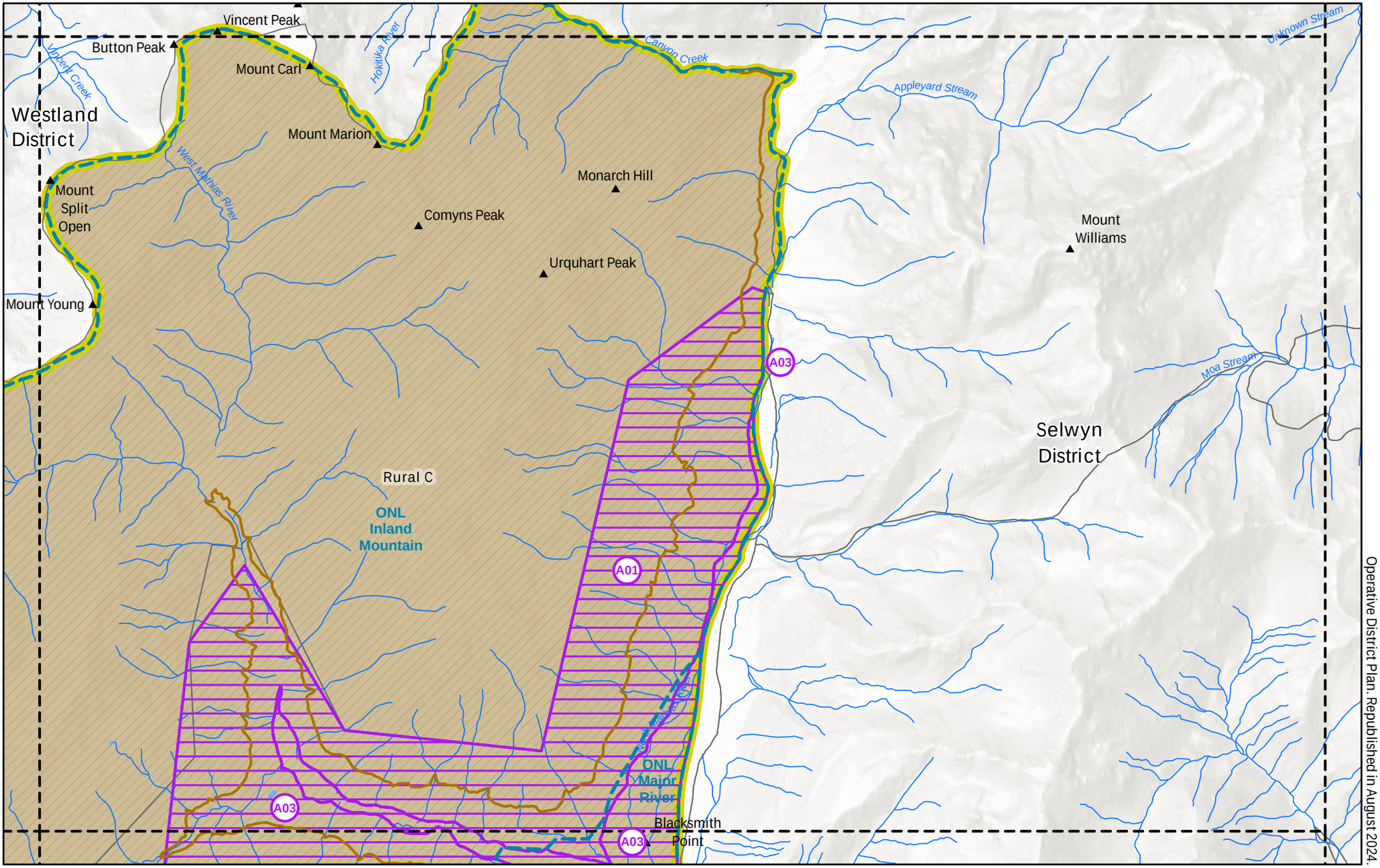

See legend for disclaimer.

Operative District Plan. Republished in August 2024.

See Rural Index for more context

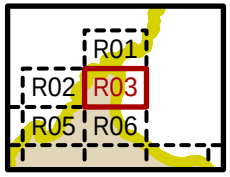

N

Map

R03

Operative District Plan

Rural Map Series

Scale @ A4:
1:50,000

0 1,000

Metres

Ashburton District Council

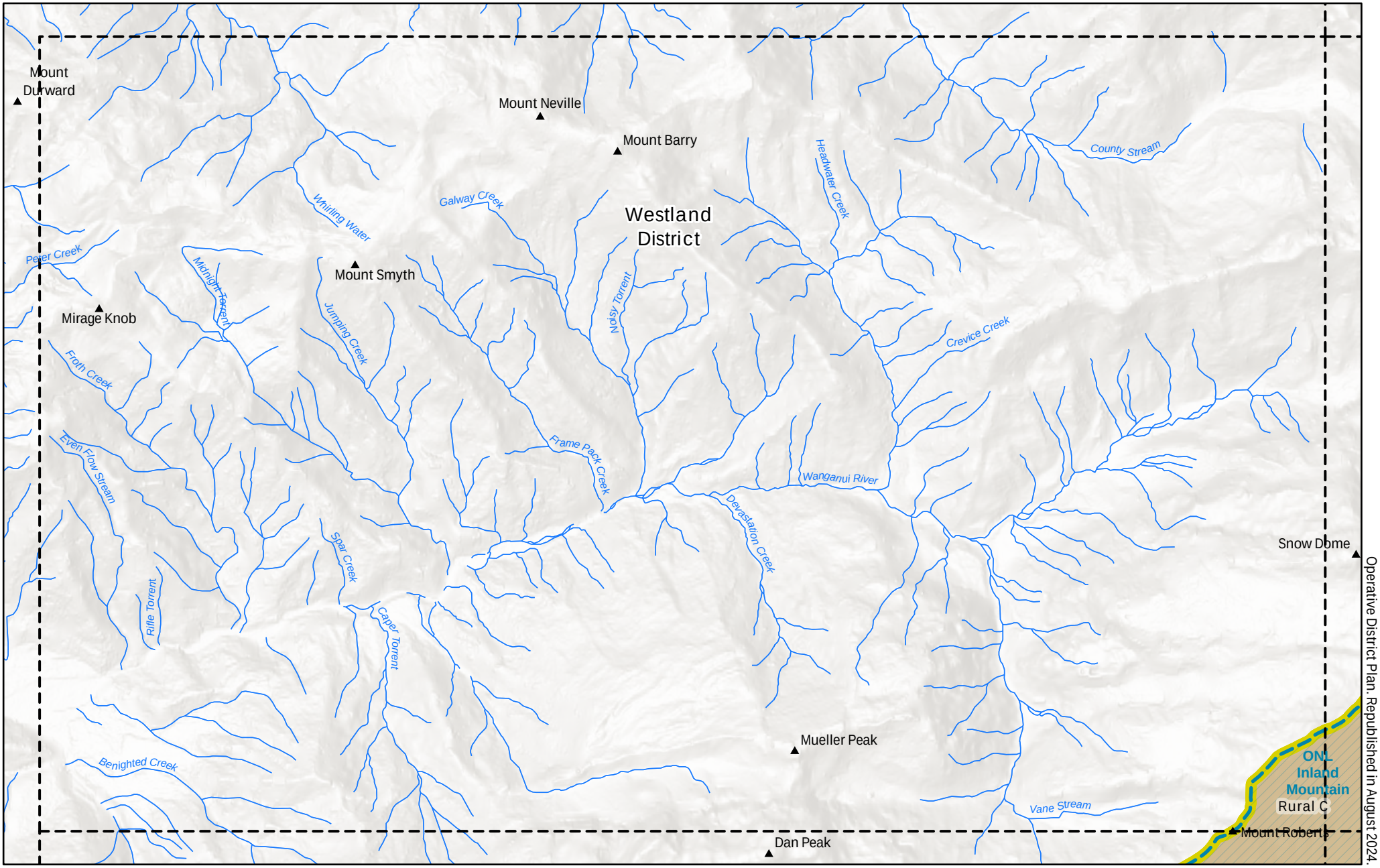

See legend for disclaimer.

Operative District Plan. Republished in August 2024.

See Rural Index for more context

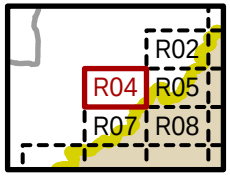

N

Map

R04

Operative District Plan

Rural Map Series

Scale @ A4:
1:50,000

0 1,000

Metres

Ashburton District Council

See legend for disclaimer.

Operative District Plan. Republished in August 2024.

See Rural Index for more context

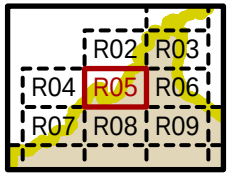

N

Map

R05

Operative District Plan

Rural Map Series

Scale @ A4:
1:50,000

0 1,000

Metres

Ashburton DISTRICT COUNCIL

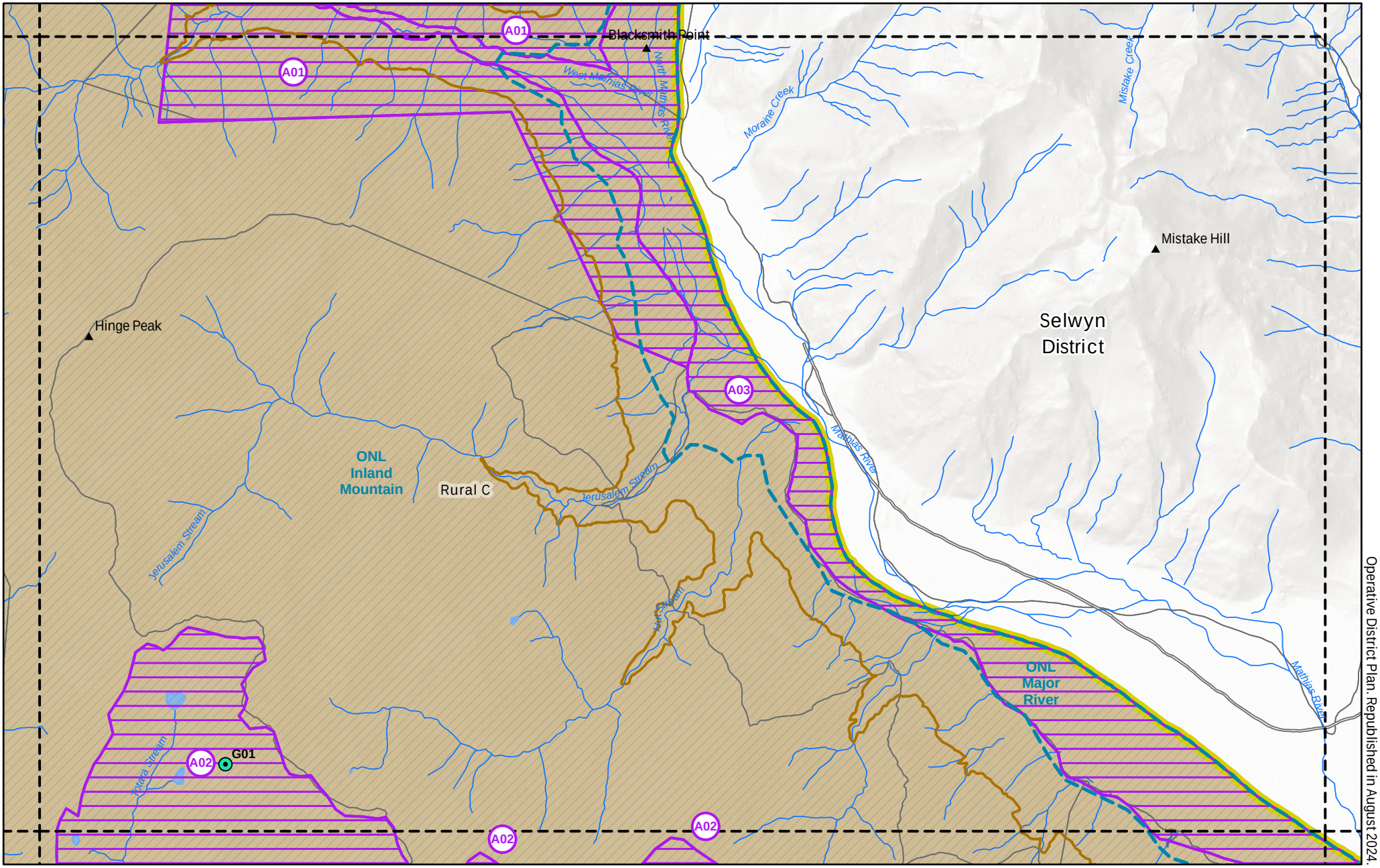

See legend for disclaimer.

Operative District Plan. Republished in August 2024.

See Rural Index for more context

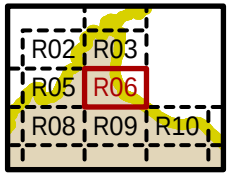

N

Map

R06

Operative District Plan

Rural Map Series

Scale @ A4:
1:50,000

0 1,000

Metres

Ashburton
DISTRICT COUNCIL

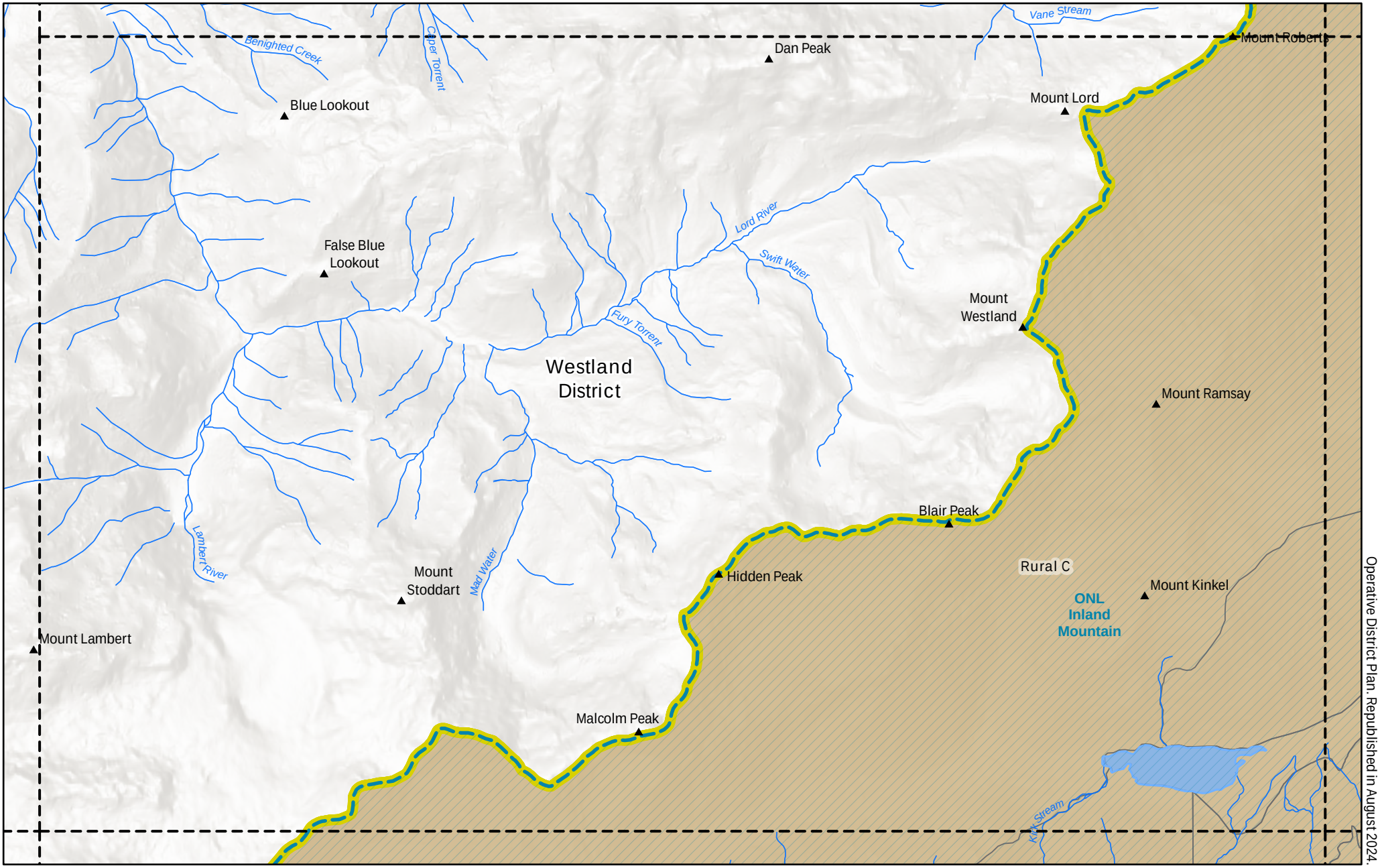

See legend for disclaimer.

Operative District Plan. Republished in August 2024.

See Rural Index for more context

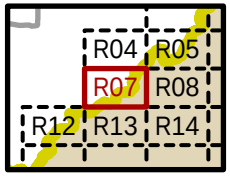

N

Map

R07

Operative District Plan

Rural Map Series

Scale @ A4:
1:50,000

0 1,000

Metres

Ashburton District Council

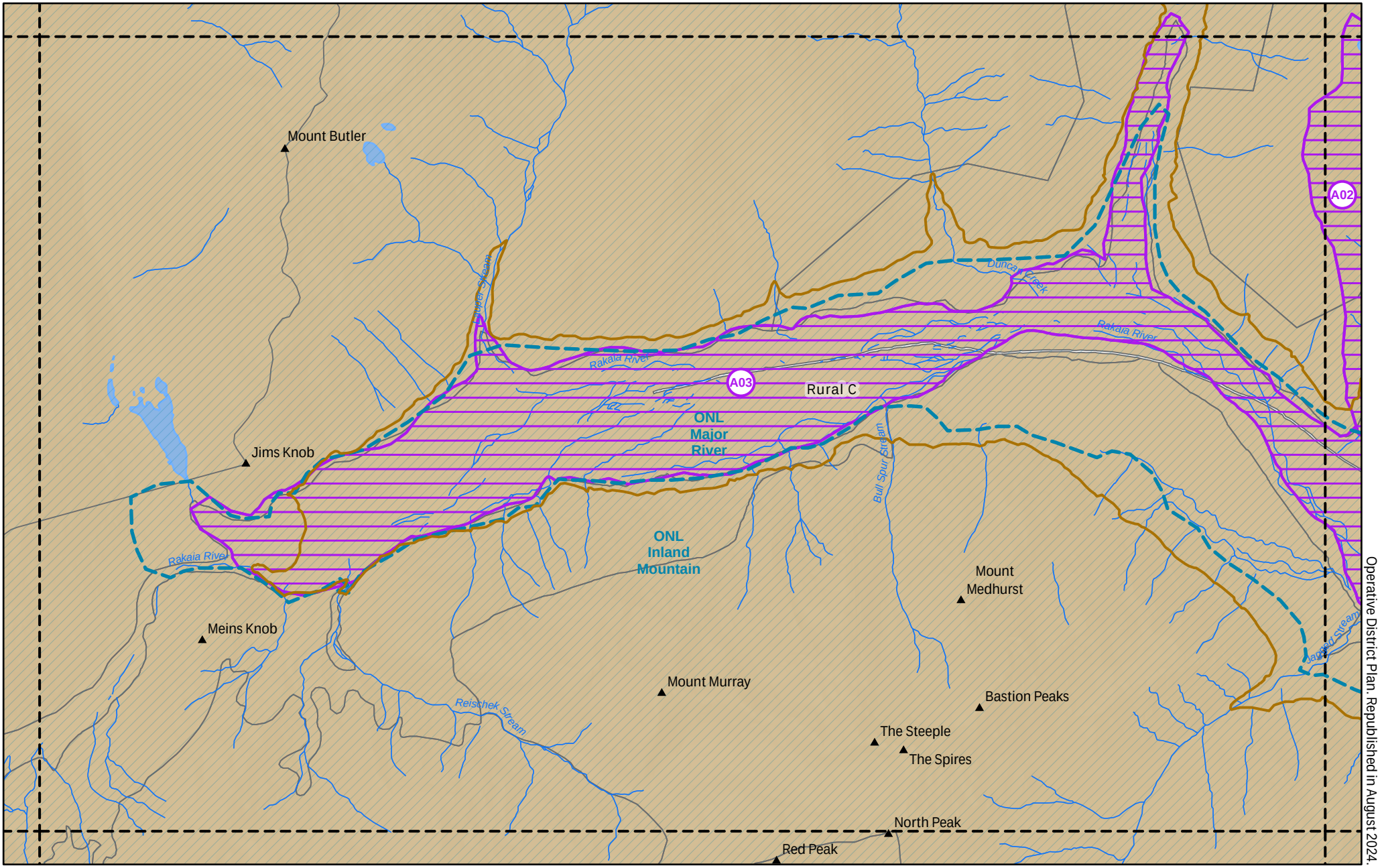

See legend for disclaimer.

Operative District Plan. Republished in August 2024.

See Rural Index for more context

R04	R05	R06
R07	R08	R09
R13	R14	R15

N

Map
R08

Operative District Plan

Rural Map Series

Scale @ A4:
1:50,000

0 1,000
Metres

Ashburton
DISTRICT COUNCIL

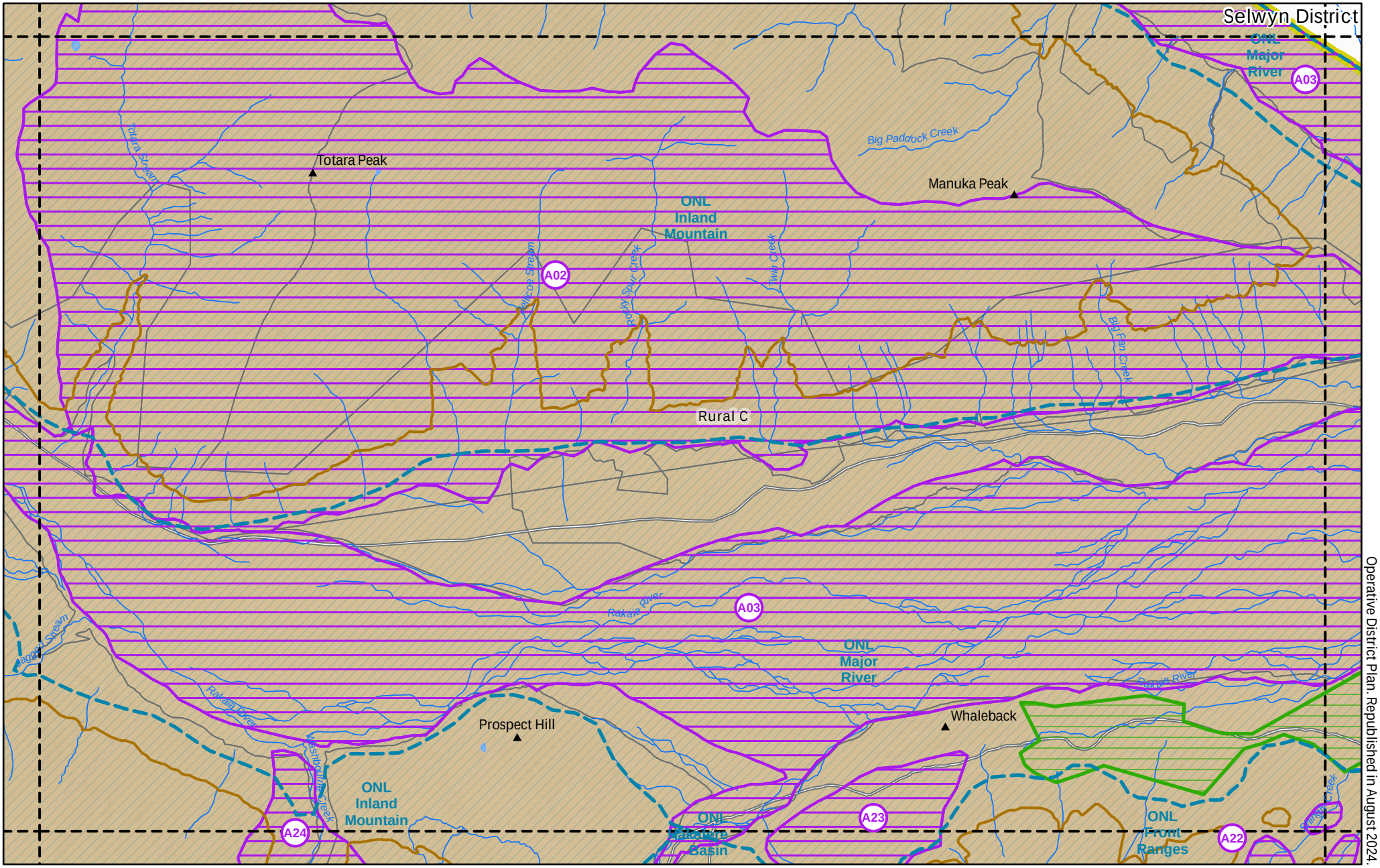

See legend for disclaimer.

Operative District Plan. Republished in August 2024.

See Rural Index for more context

R05	R06	
R08	R09	R10
R14	R15	R16

N

Map

R09

Operative District Plan

Rural Map Series

Scale @ A4:
1:50,000

0 1,000
Metres

Ashburton DISTRICT COUNCIL

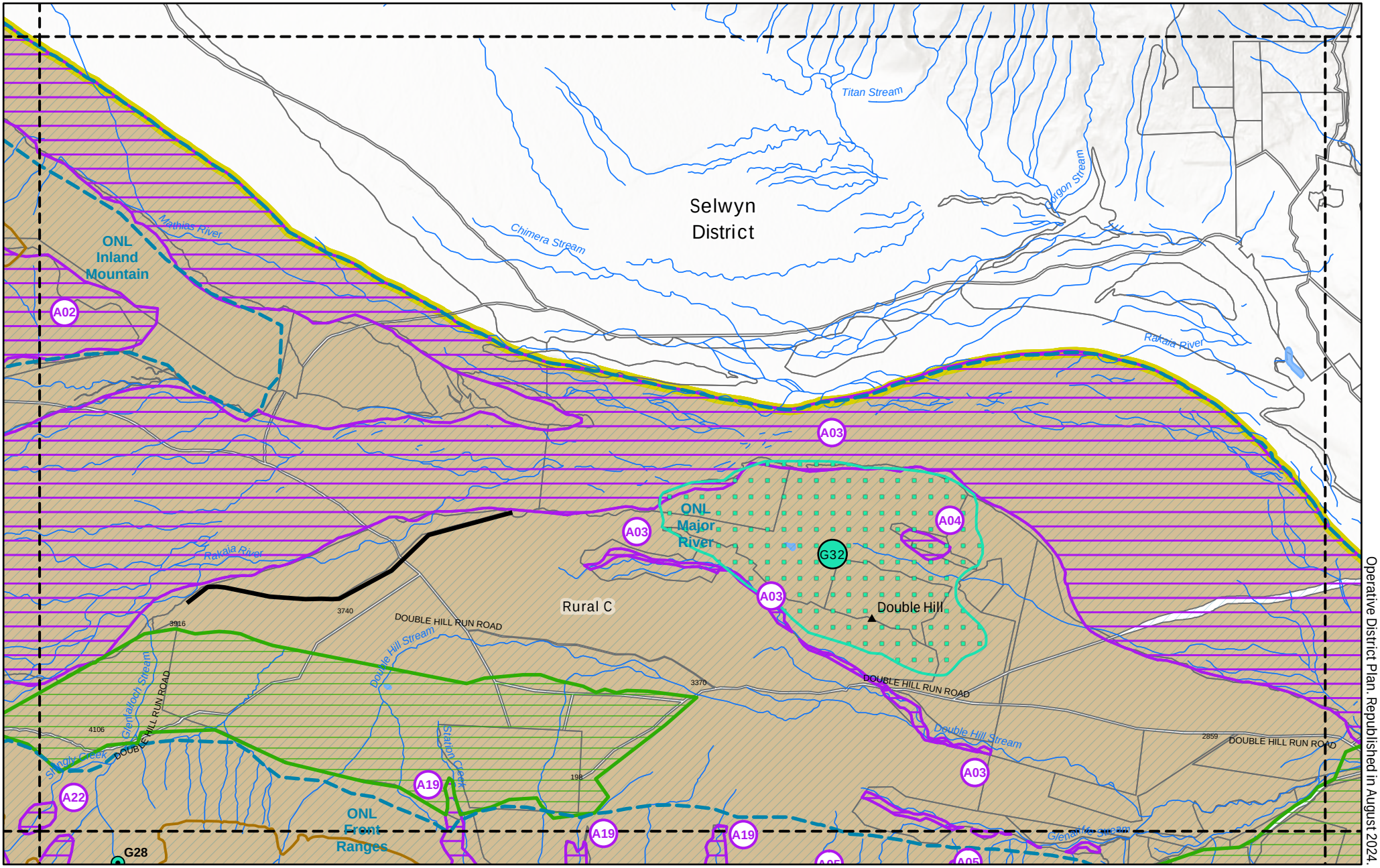

See legend for disclaimer.

Operative District Plan. Republished in August 2024.

See Rural Index for more context

R06		
R09	R10	R11
R15	R16	R17

N

Map
R10

Operative District Plan

Rural Map Series

Scale @ A4:
1:50,000

0 1,000
Metres

Ashburton
DISTRICT COUNCIL

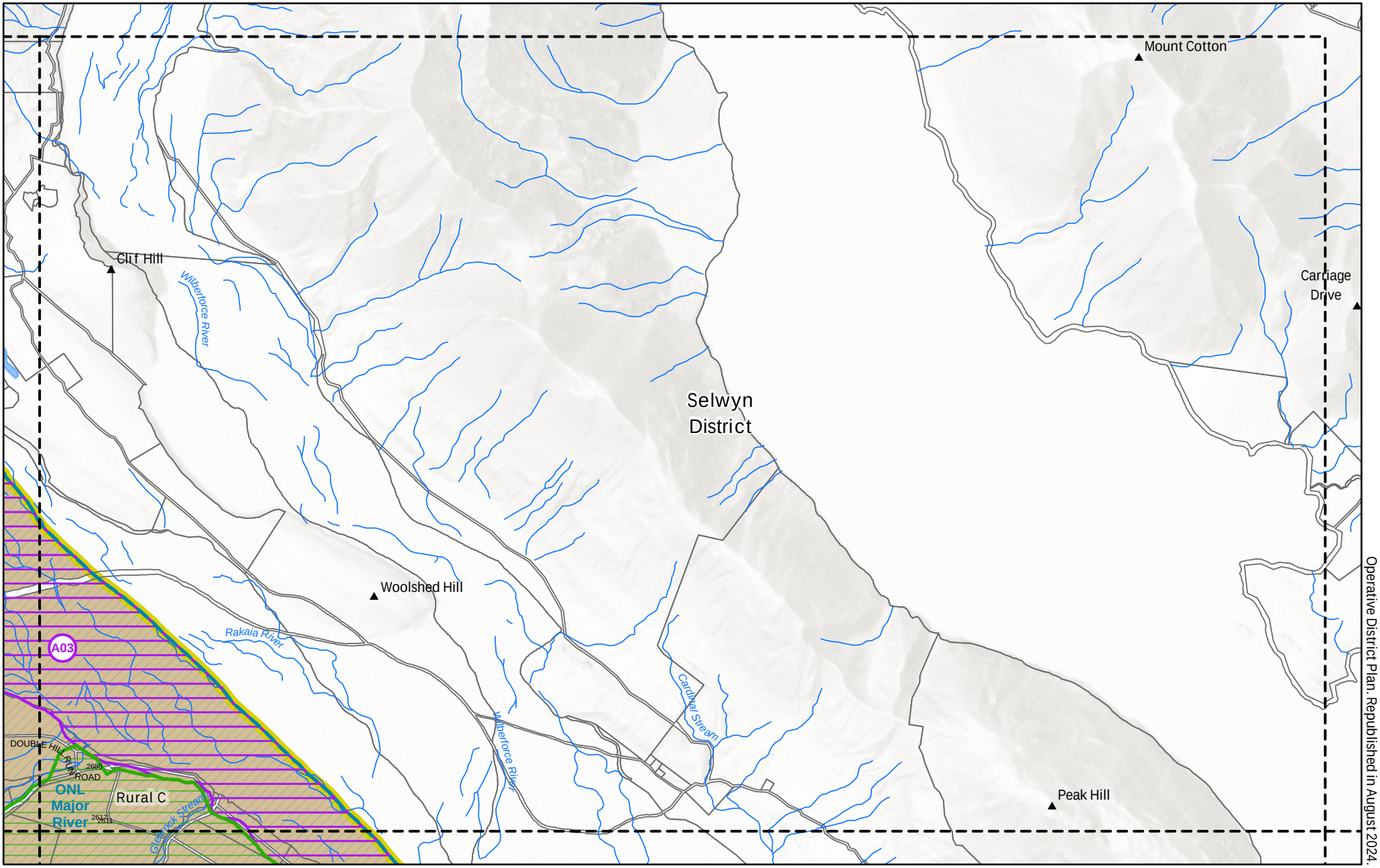

See legend for disclaimer.

Operative District Plan. Republished in August 2024.

See Rural Index for more context

R10 R11 R16 R17 R18

N

Map

R11

Operative District Plan

Rural Map Series

Scale @ A4:
1:50,000

0 1,000

Metres

Ashburton DISTRICT COUNCIL

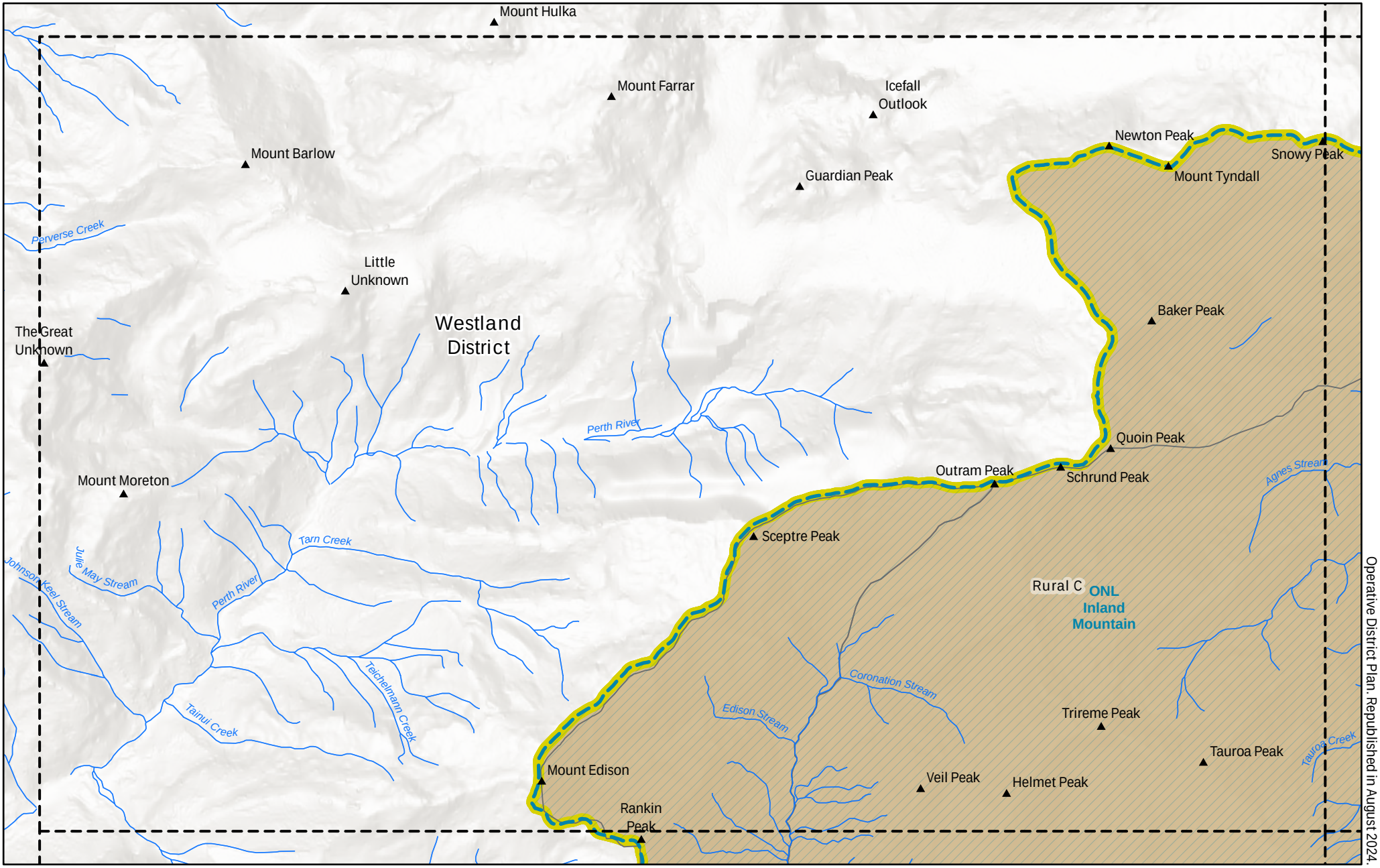

See legend for disclaimer.

Operative District Plan. Republished in August 2024.

See Rural Index for more context

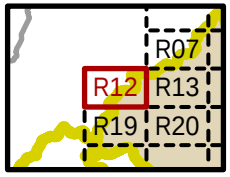

N

Map
R12

Operative District Plan

Rural Map Series

Scale @ A4:
1:50,000

0 1,000
Metres

Ashburton
DISTRICT COUNCIL

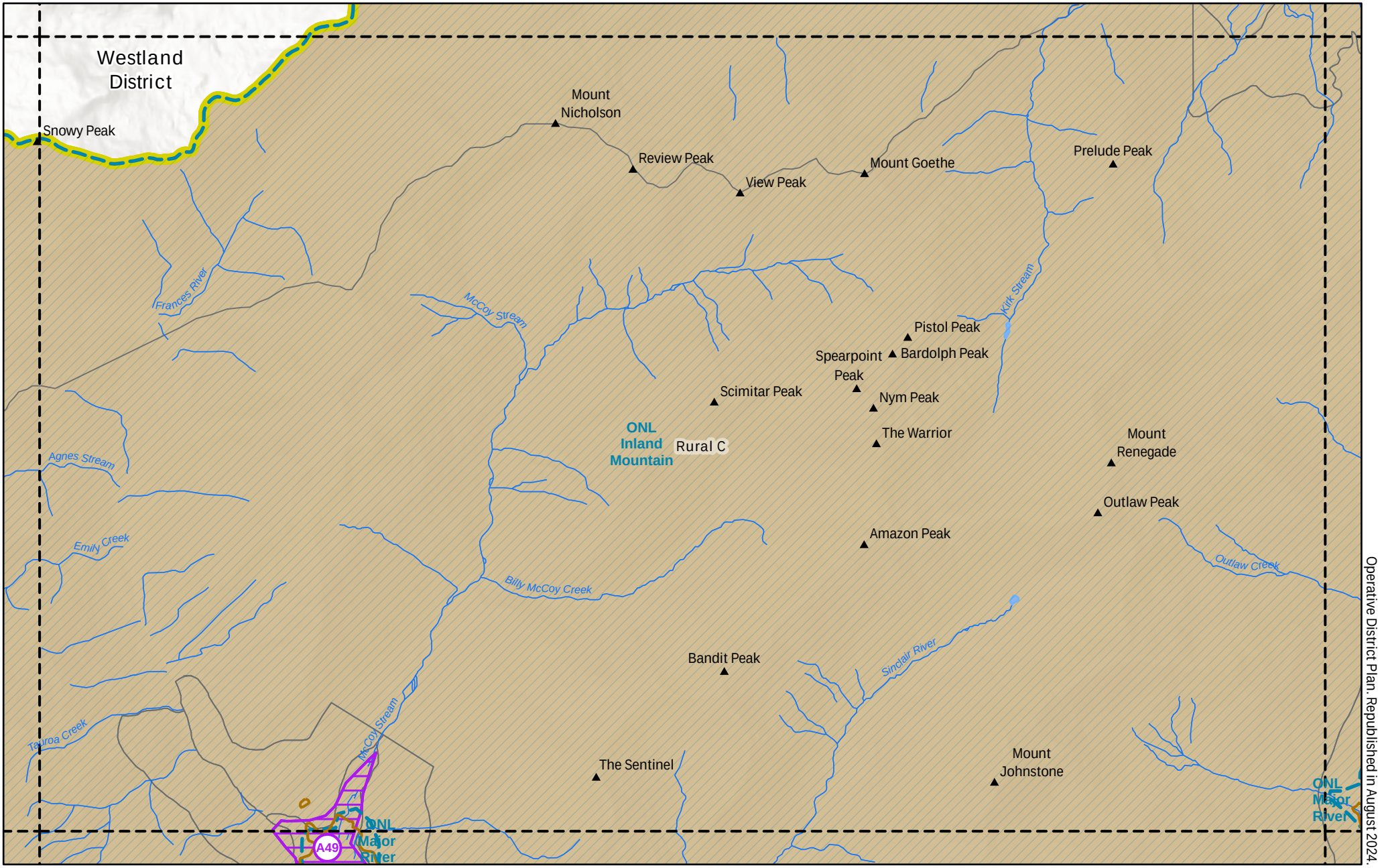

See legend for disclaimer.

Operative District Plan. Republished in August 2024.

See Rural Index for more context

	R07	R08
R12	R13	R14
R19	R20	R21

N

Map R13

Operative District Plan

Rural Map Series

Scale @ A4:
1:50,000

0 1,000
Metres

Ashburton DISTRICT COUNCIL

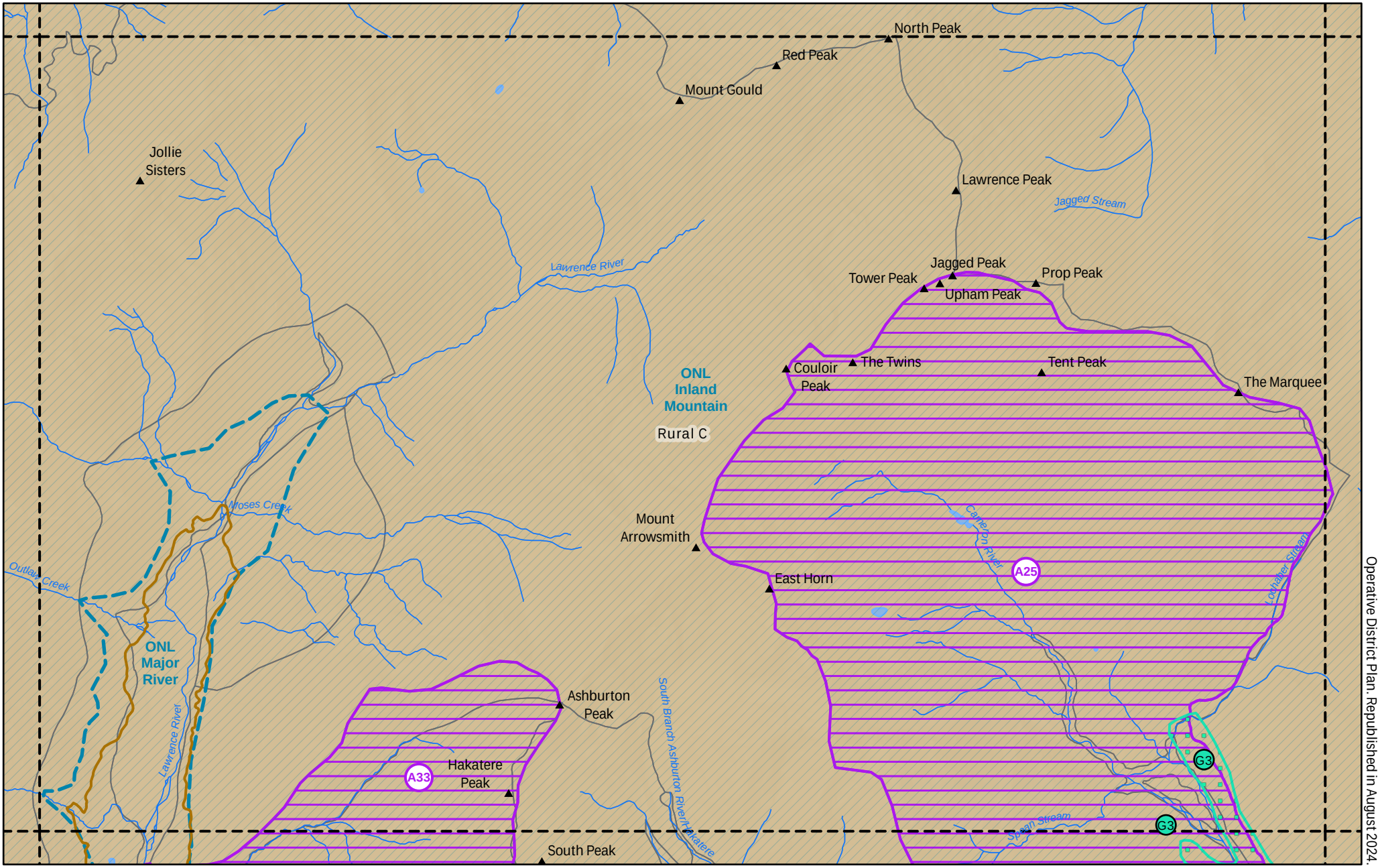

See legend for disclaimer.

Operative District Plan. Republished in August 2024.

See Rural Index for more context

R07	R08	R09
R13	R14	R15
R20	R21	R22

N

Map

R14

Operative District Plan

Rural Map Series

Scale @ A4:
1:50,000

0 1,000

Metres

Ashburton DISTRICT COUNCIL

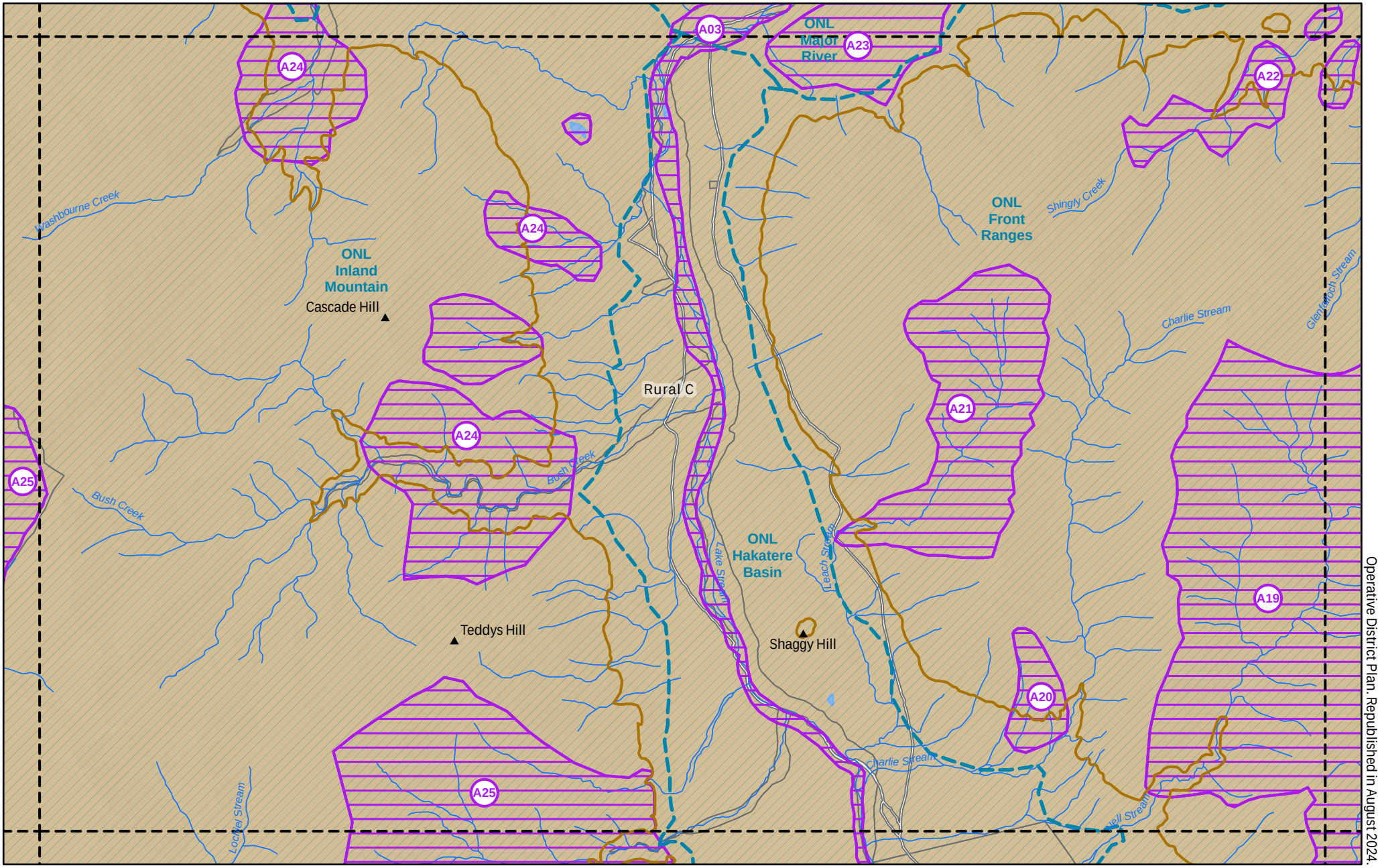

See legend for disclaimer.

Operative District Plan. Republished in August 2024.

See Rural Index for more context

R08	R09	R10
R14	R15	R16
R21	R22	R23

N

Map R15

Operative District Plan

Rural Map Series

Scale @ A4:
1:50,000

0 1,000
Metres

Ashburton
DISTRICT COUNCIL

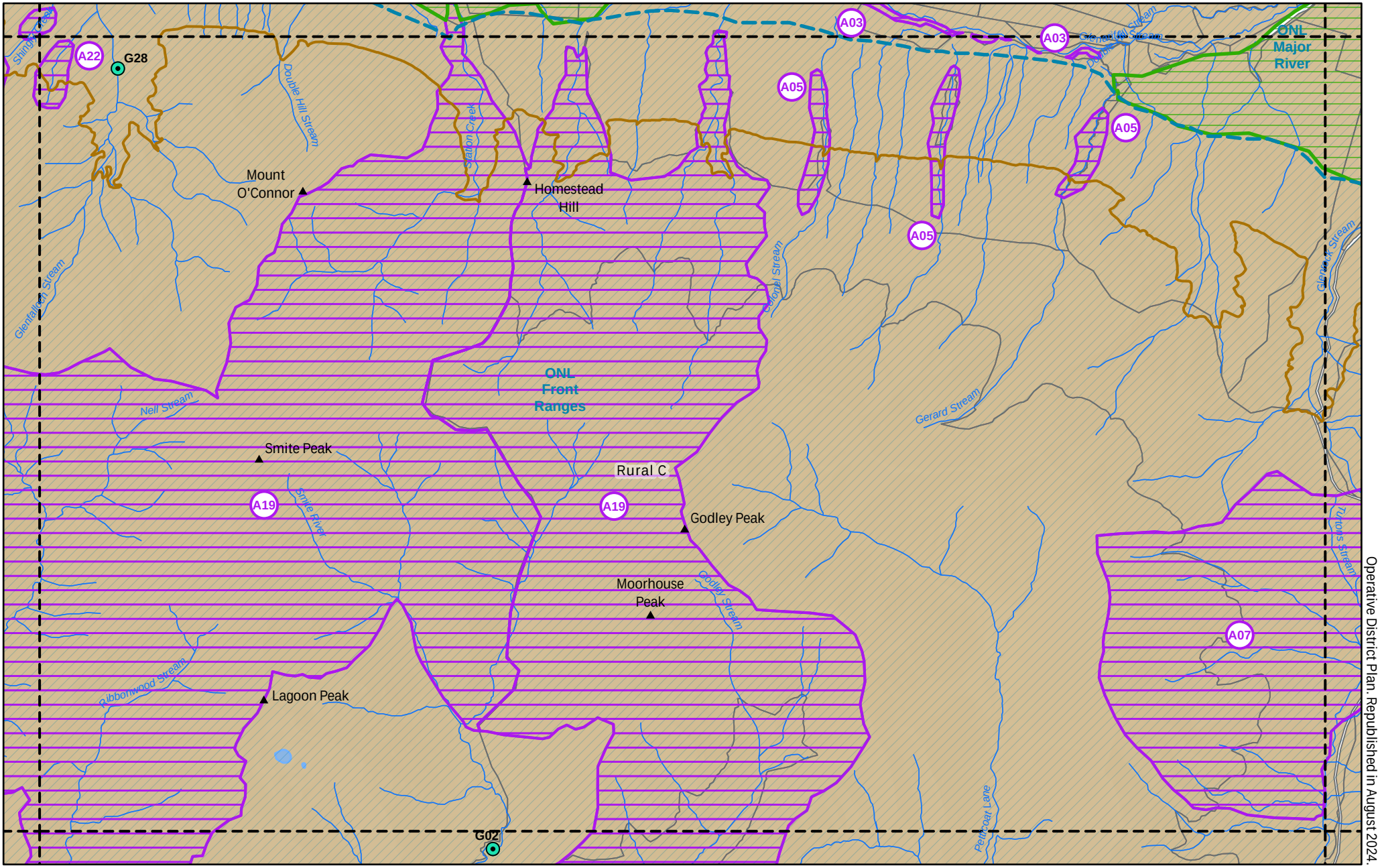

See legend for disclaimer.

Operative District Plan. Republished in August 2024.

See Rural Index for more context

R09	R10	R11
R15	R16	R17
R22	R23	R24

N

Map
R16

Operative District Plan

Rural Map Series

Scale @ A4:
1:50,000

0 1,000
Metres

Ashburton
DISTRICT COUNCIL

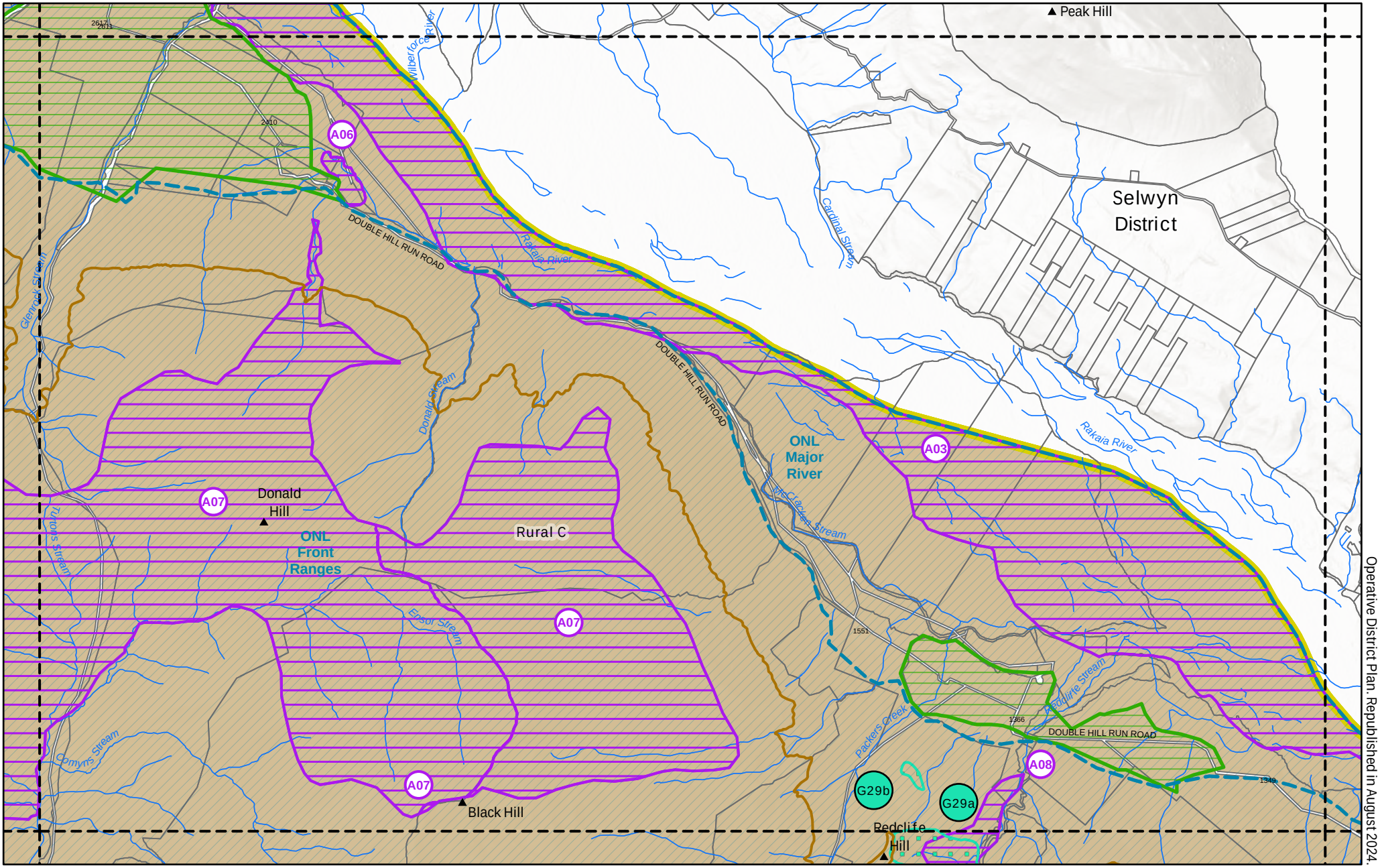

See legend for disclaimer.

Operative District Plan. Republished in August 2024.

See Rural Index for more context

R10	R11	
R16	R17	R18
R23	R24	R25

N

Map
R17

Operative District Plan

Rural Map Series

Scale @ A4:
1:50,000

0 1,000
Metres

Ashburton District Council

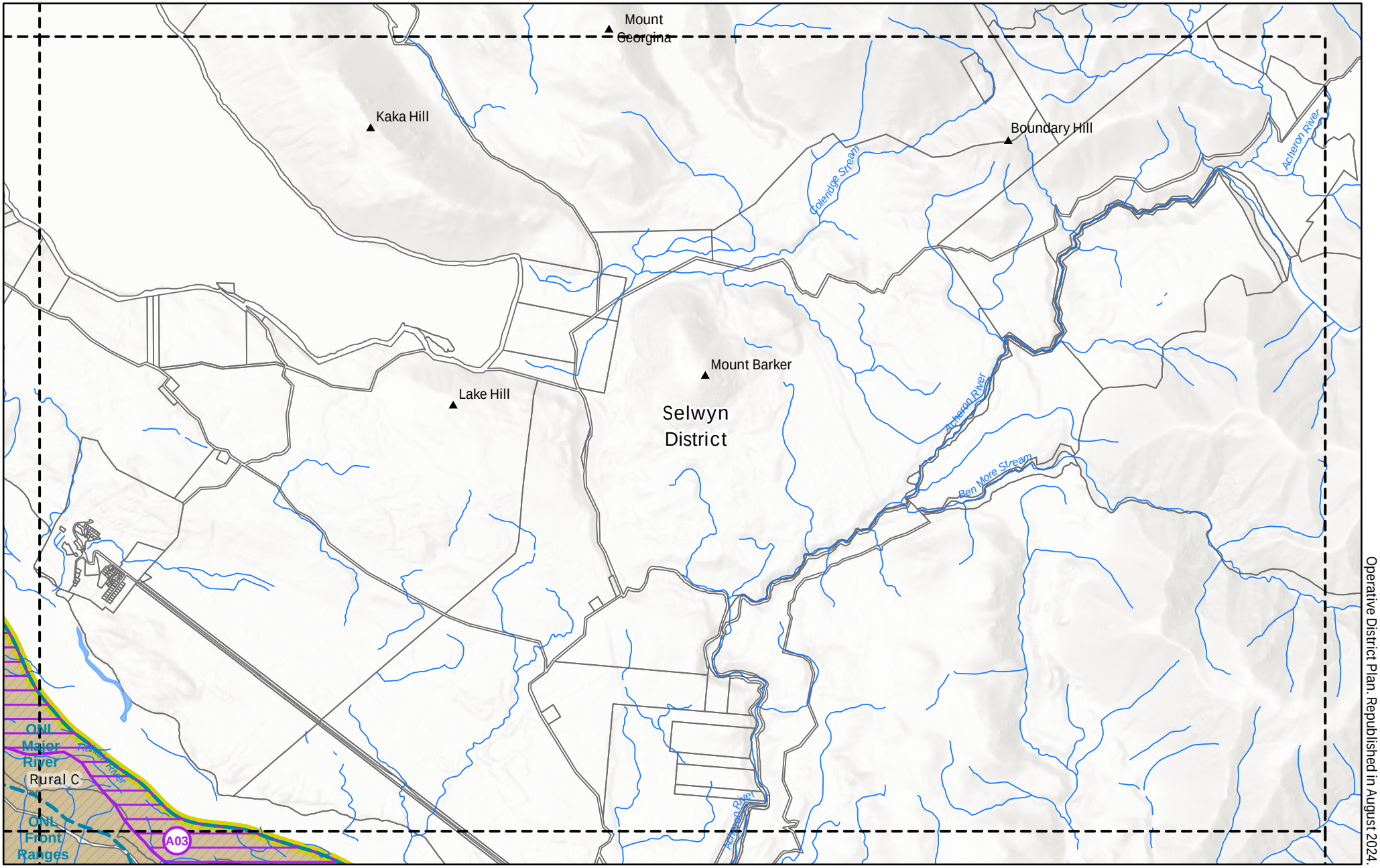

See legend for disclaimer.

Operative District Plan. Republished in August 2024.

See Rural Index for more context

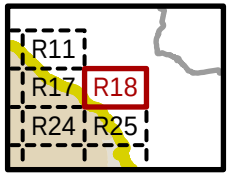

N

Map R18

Operative District Plan

Rural Map Series

Scale @ A4:
1:50,000

0 1,000
Metres

Ashburton DISTRICT COUNCIL

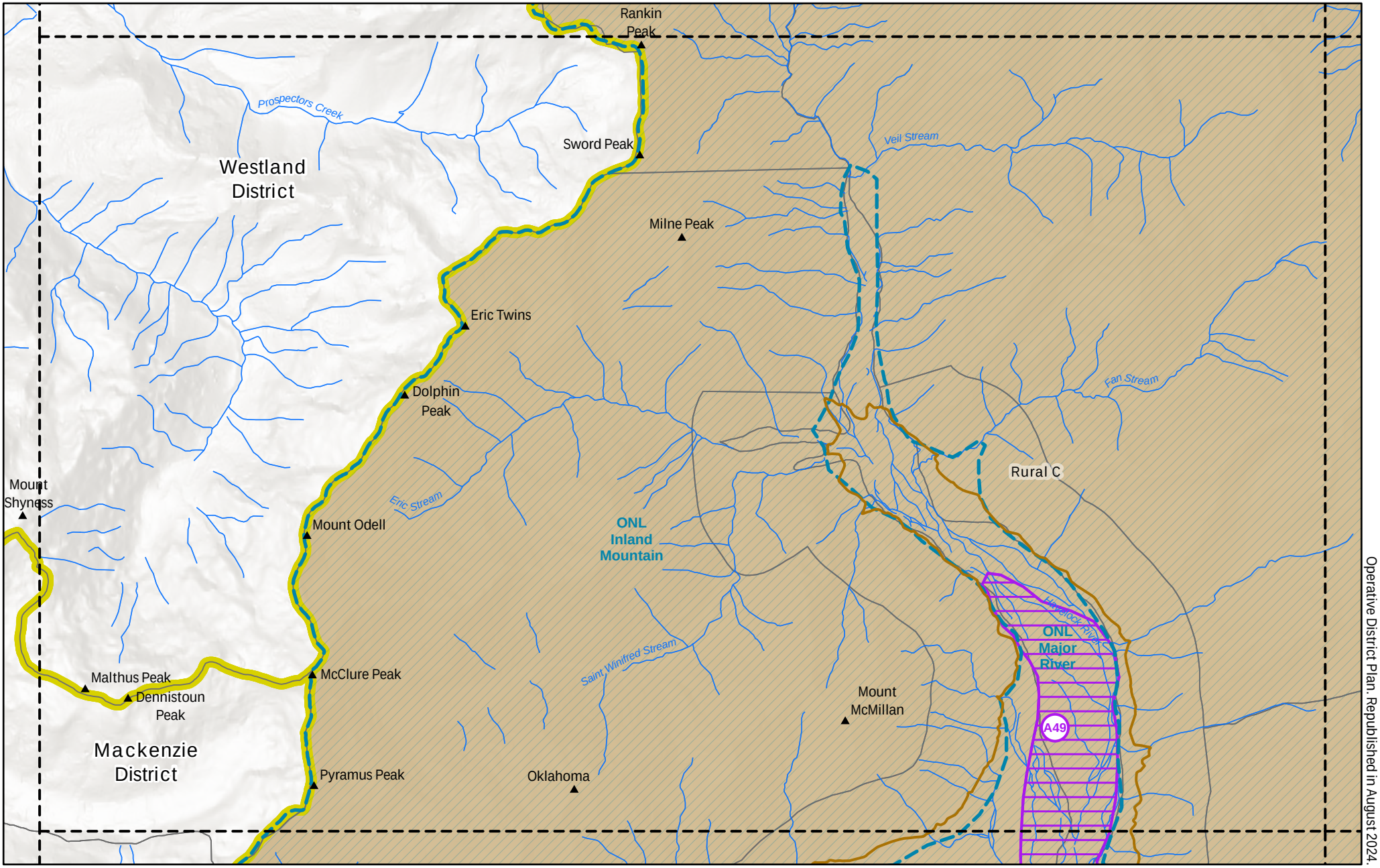

See legend for disclaimer.

Operative District Plan. Republished in August 2024.

See Rural Index for more context

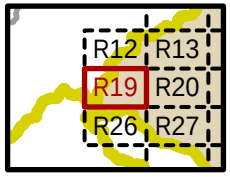

N

Map

R19

Operative District Plan

Rural Map Series

Scale @ A4:
1:50,000

0 1,000

Metres

Ashburton DISTRICT COUNCIL

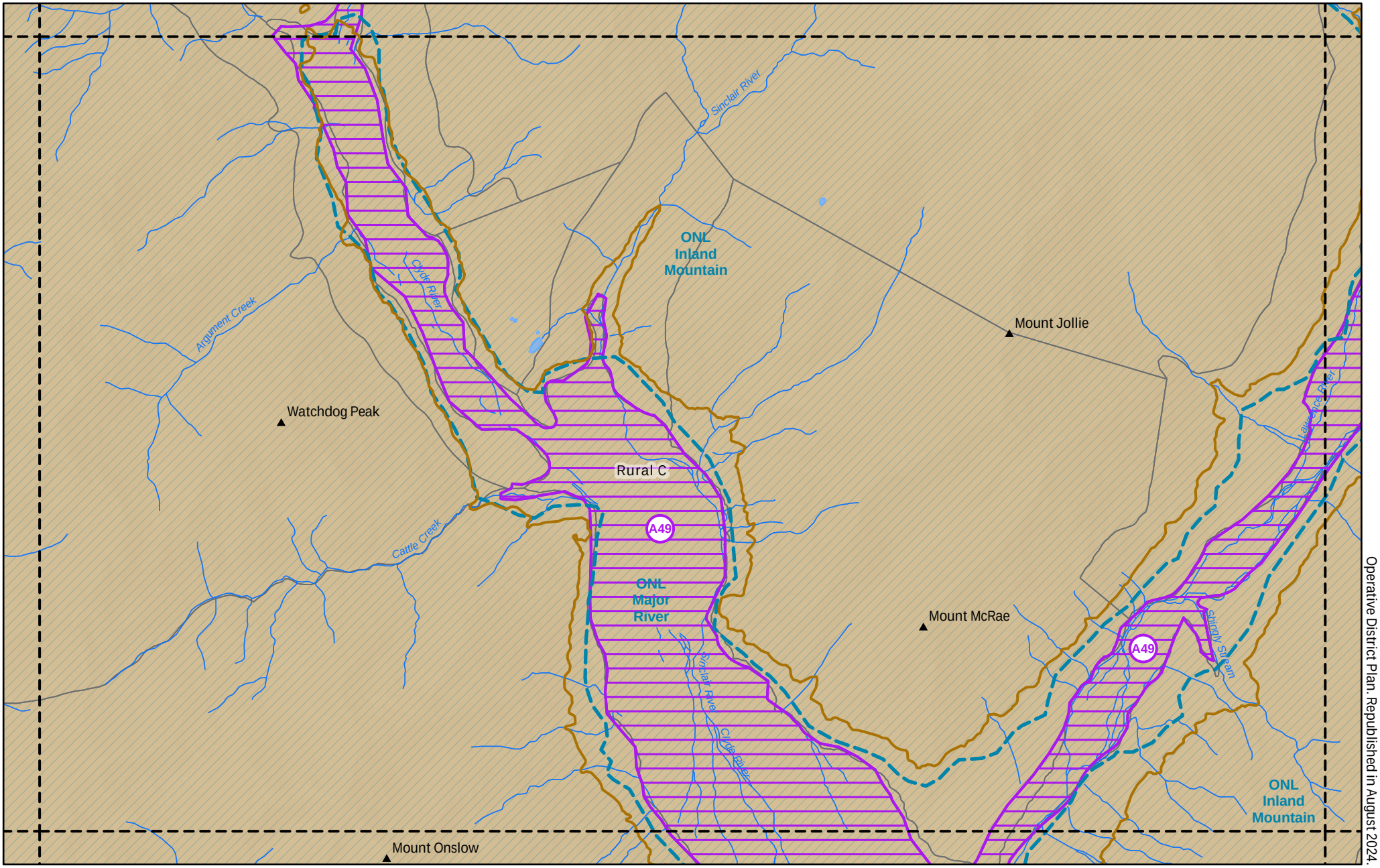

See legend for disclaimer.

Operative District Plan. Republished in August 2024.

See Rural Index for more context

R12	R13	R14
R19	R20	R21
R26	R27	R28

N

Map
R20

Operative District Plan

Rural Map Series

Scale @ A4:
1:50,000

0 1,000
Metres

Ashburton
DISTRICT COUNCIL

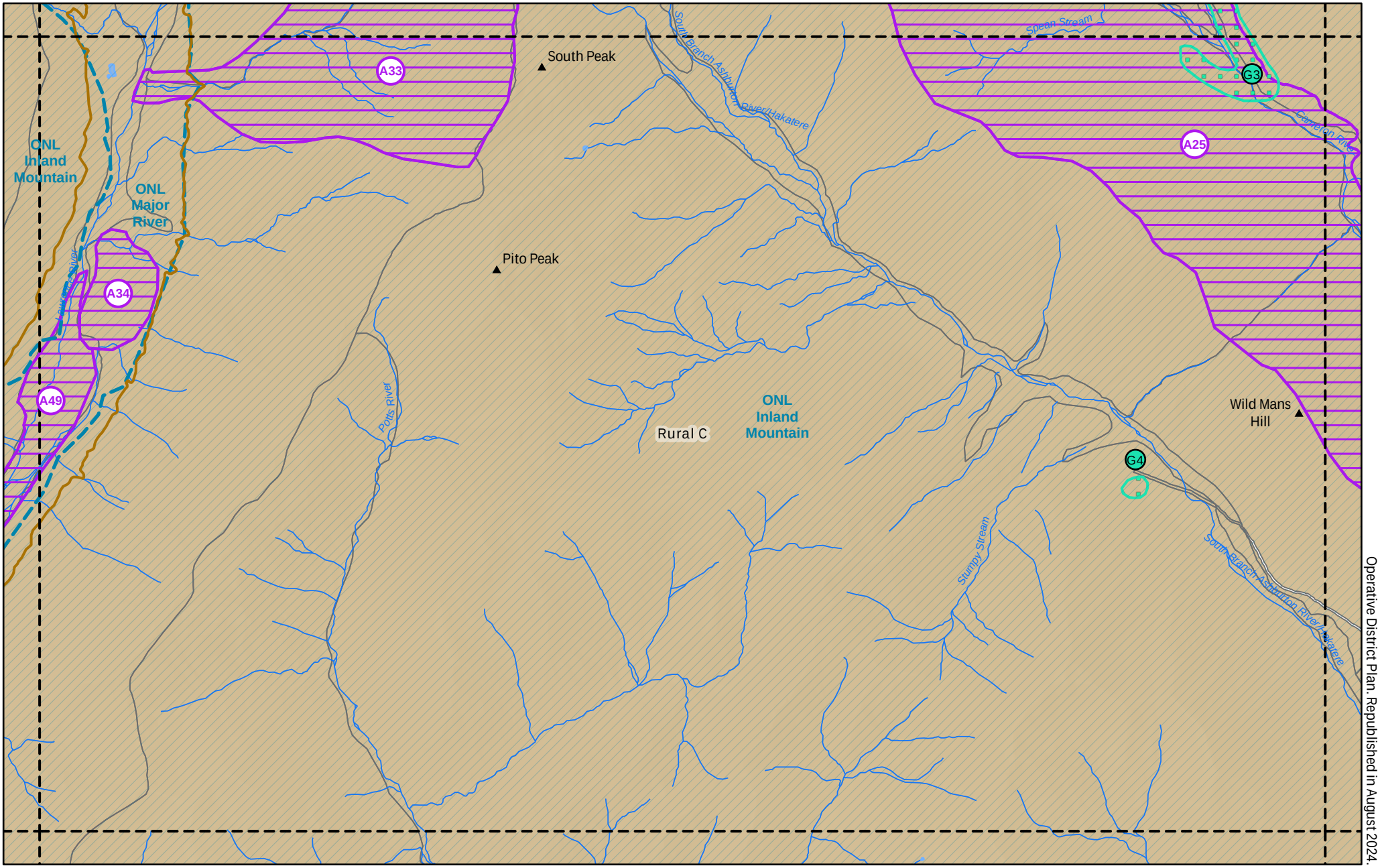

See legend for disclaimer.

Operative District Plan. Republished in August 2024.

See Rural Index for more context

R13	R14	R15
R20	R21	R22
R27	R28	R29

N

Map
R21

Operative District Plan

Rural Map Series

Scale @ A4:
1:50,000

0 1,000
Metres

Ashburton
DISTRICT COUNCIL

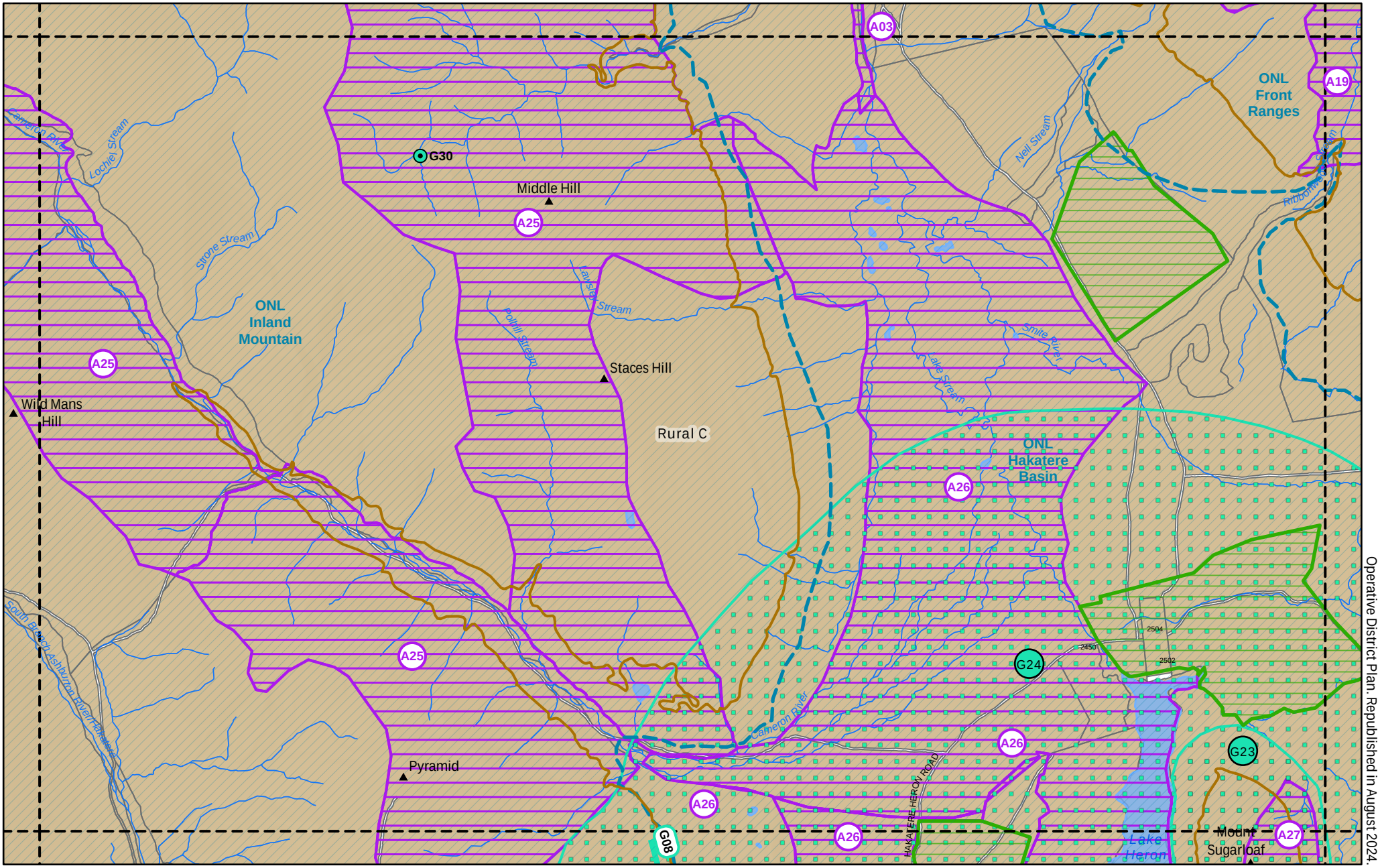

See legend for disclaimer.

Operative District Plan. Republished in August 2024.

See Rural Index for more context

R14	R15	R16
R21	R22	R23
R28	R29	R30

N

Map
R22

Operative District Plan

Rural Map Series

Scale @ A4:
1:50,000

0 1,000
Metres

Ashburton
DISTRICT COUNCIL

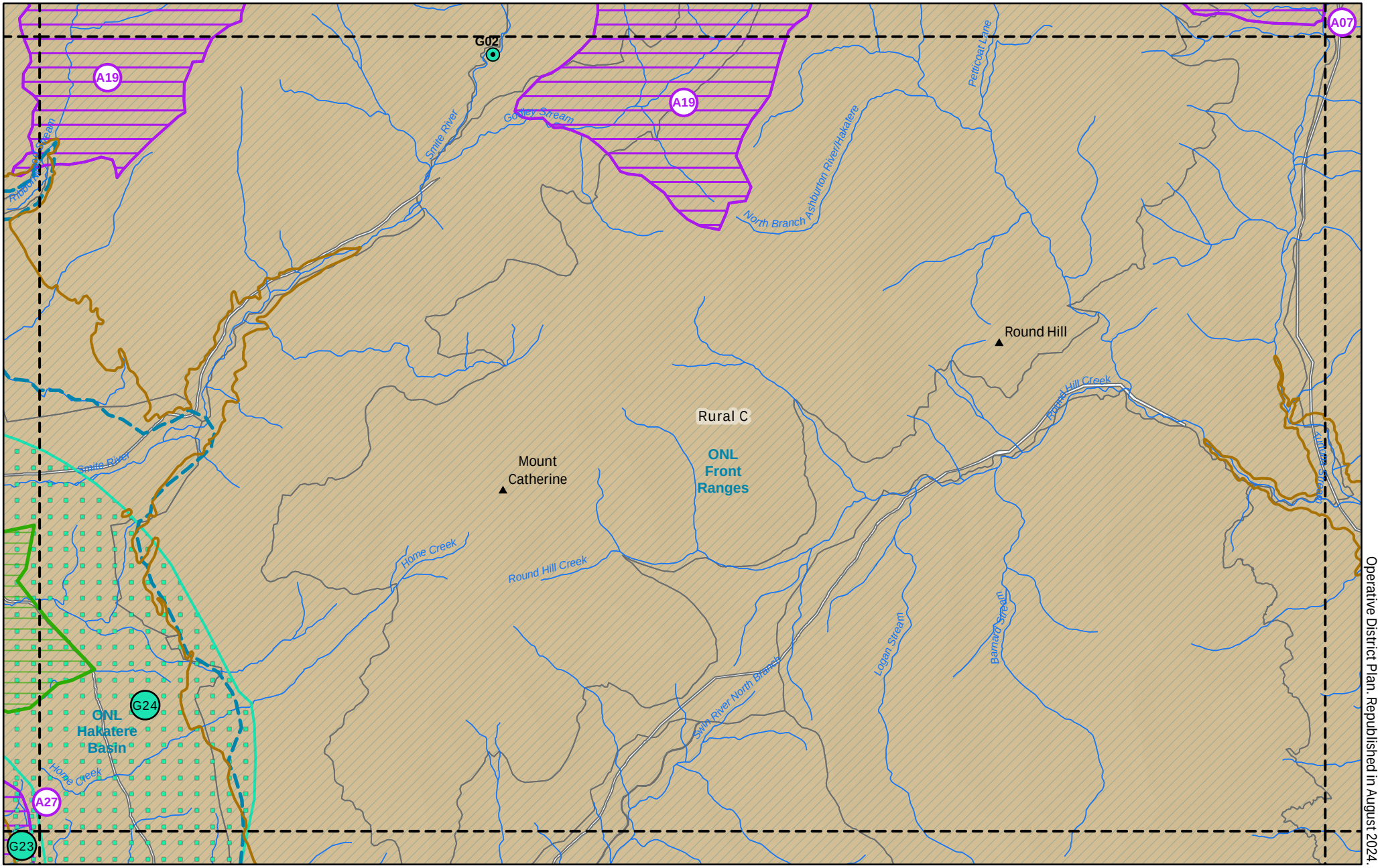

See legend for disclaimer.

Operative District Plan. Republished in August 2024.

See Rural Index for more context

R15	R16	R17
R22	R23	R24
R29	R30	R31

N

Map R23

Operative District Plan

Rural Map Series

Scale @ A4:
1:50,000

0 1,000
Metres

Ashburton
DISTRICT COUNCIL

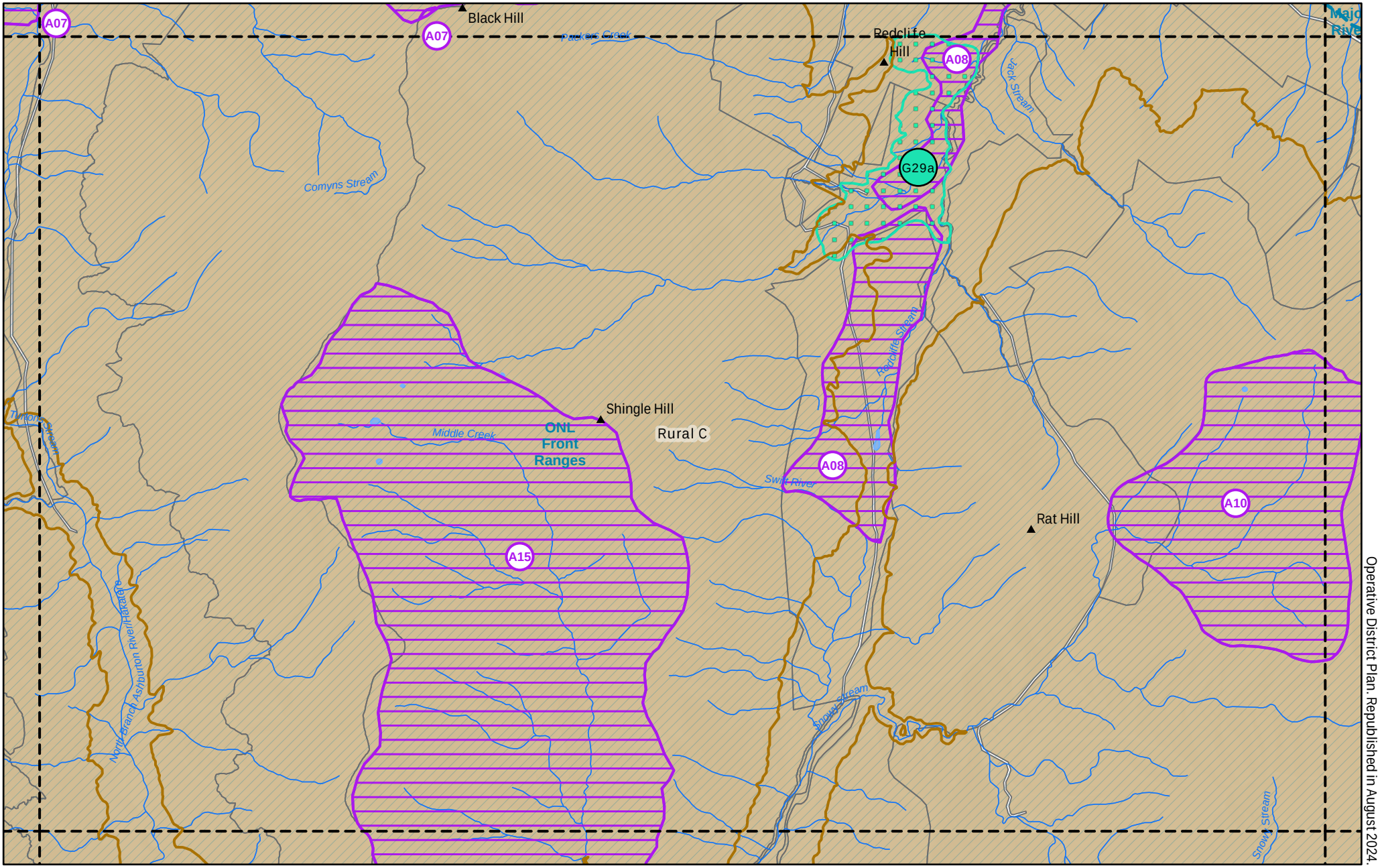

See legend for disclaimer.

Operative District Plan. Republished in August 2024.

See Rural Index for more context

R16	R17	R18
R23	R24	R25
R30	R31	R32

N

Map
R24

Operative District Plan

Rural Map Series

Scale @ A4:
1:50,000

0 1,000
Metres

Ashburton
DISTRICT COUNCIL

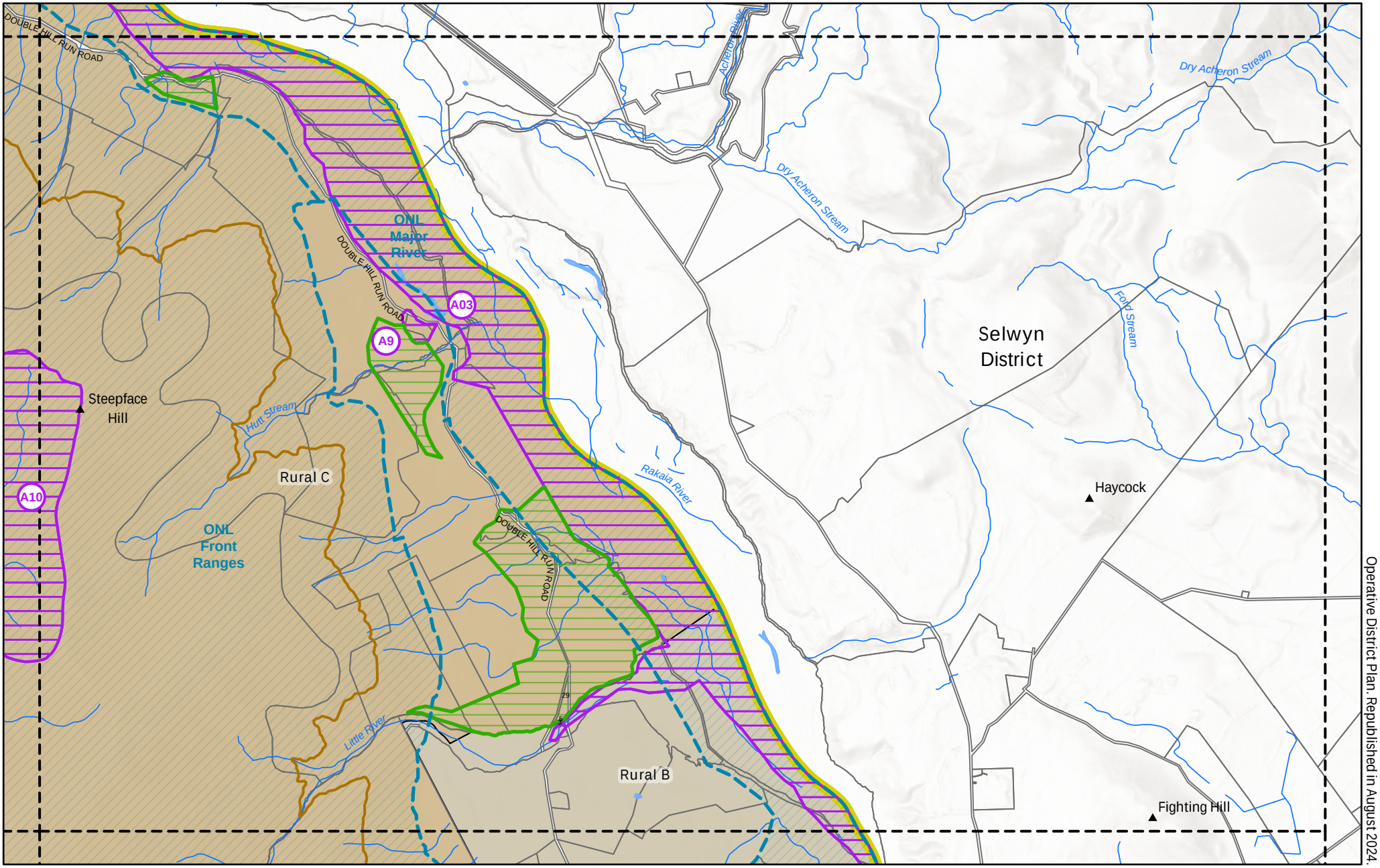

See legend for disclaimer.

Operative District Plan. Republished in August 2024.

See Rural Index for more context

R17 R18
R24 R25
R31 R32

N

Map
R25

Operative District Plan

Rural Map Series

Scale @ A4:
1:50,000

0 1,000
Metres

Ashburton
DISTRICT COUNCIL

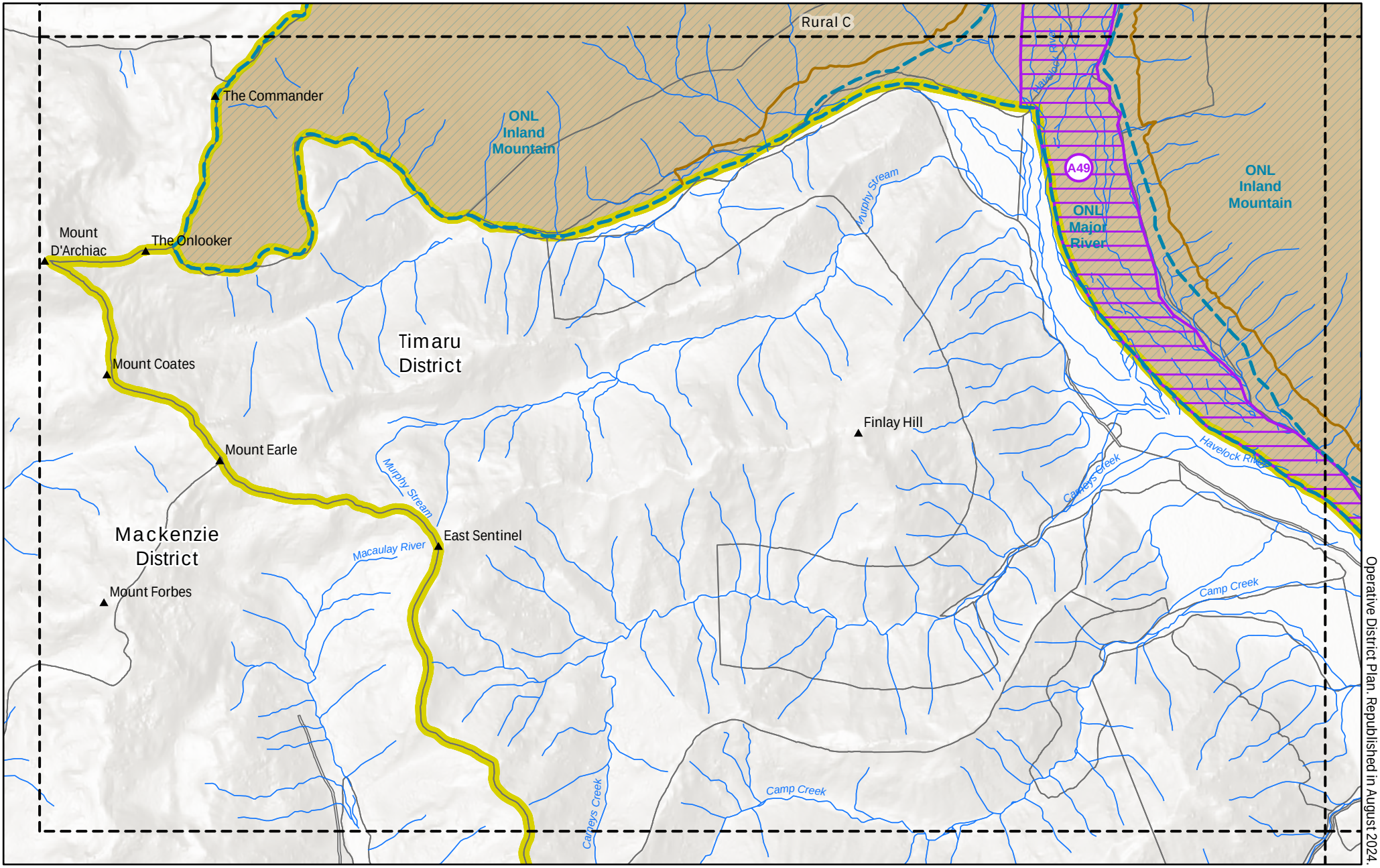

See legend for disclaimer.

Operative District Plan. Republished in August 2024.

See Rural Index for more context

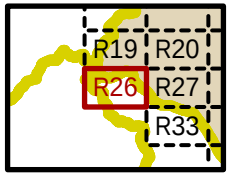

N

Map
R26

Operative District Plan

Rural Map Series

Scale @ A4:
1:50,000

0 1,000
Metres

Ashburton
DISTRICT COUNCIL

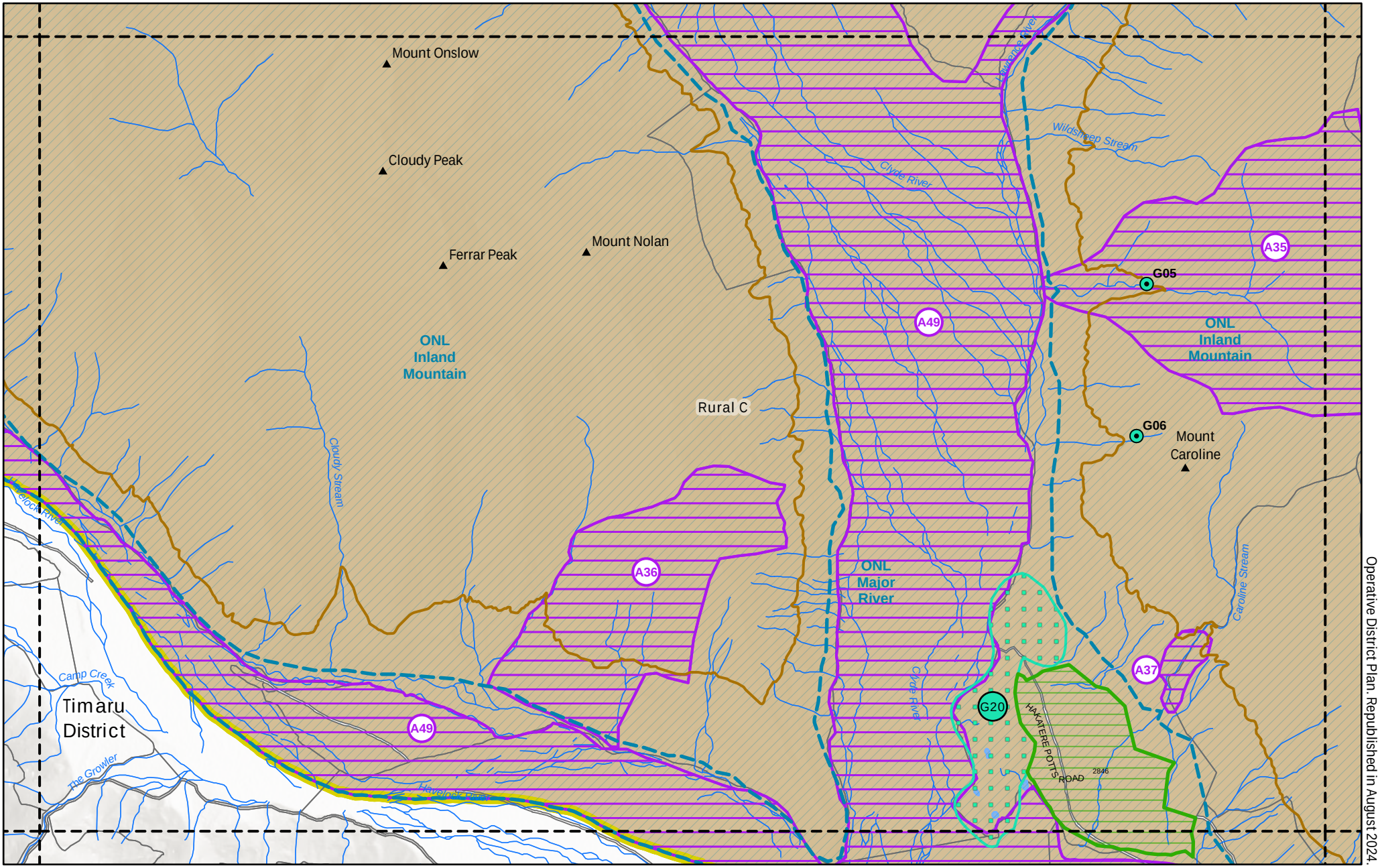

See legend for disclaimer.

Operative District Plan. Republished in August 2024.

See Rural Index for more context

R19	R20	R21
R26	R27	R28
	R33	R34

N

Map
R27

Operative District Plan

Rural Map Series

Scale @ A4:
1:50,000

0 1,000
Metres

Ashburton
DISTRICT COUNCIL

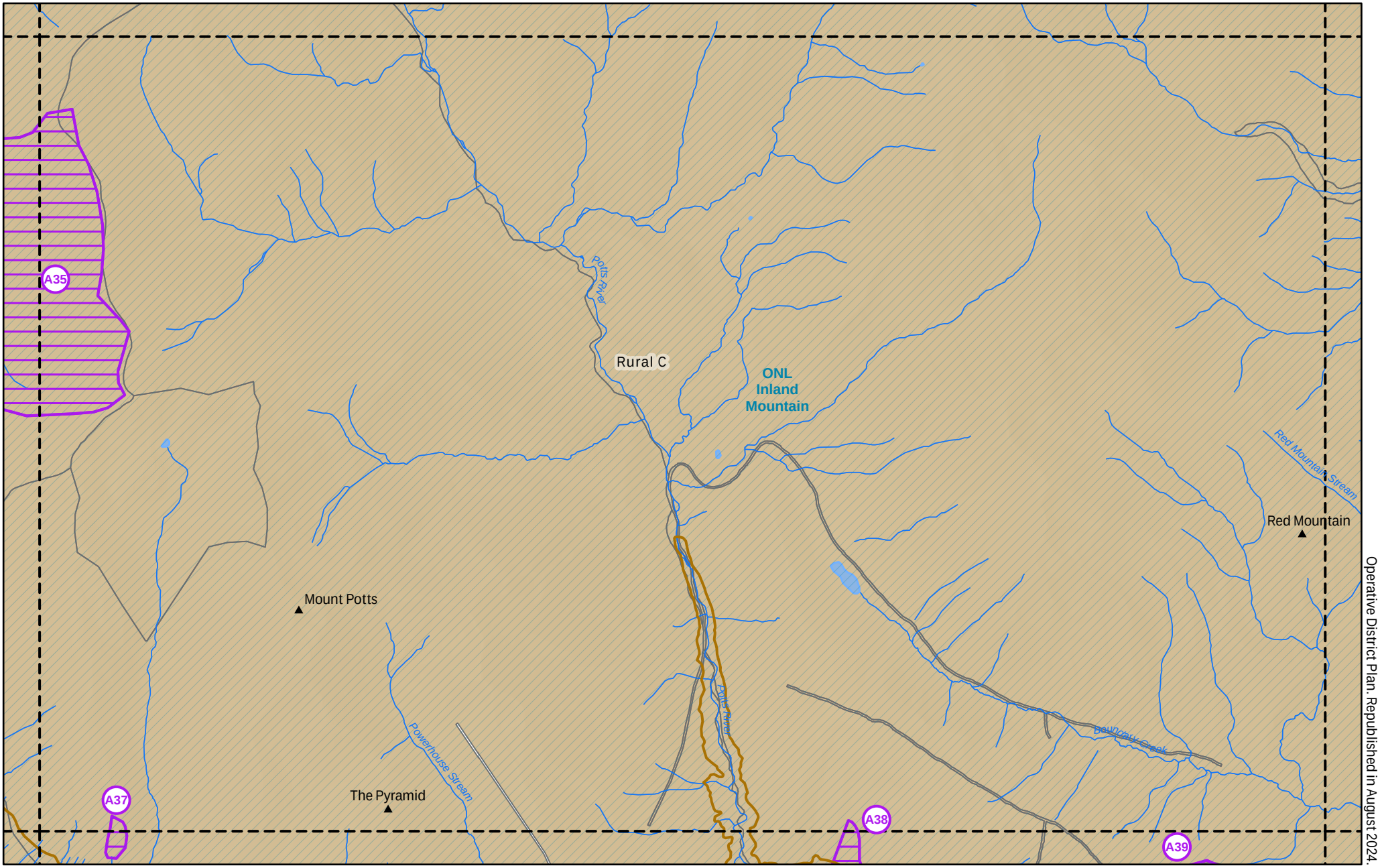

See legend for disclaimer.

Operative District Plan. Republished in August 2024.

See Rural Index for more context

R20	R21	R22
R27	R28	R29
R33	R34	R35

N

Map
R28

Operative District Plan

Rural Map Series

Scale @ A4:
1:50,000

0 1,000
Metres

Ashburton
DISTRICT COUNCIL

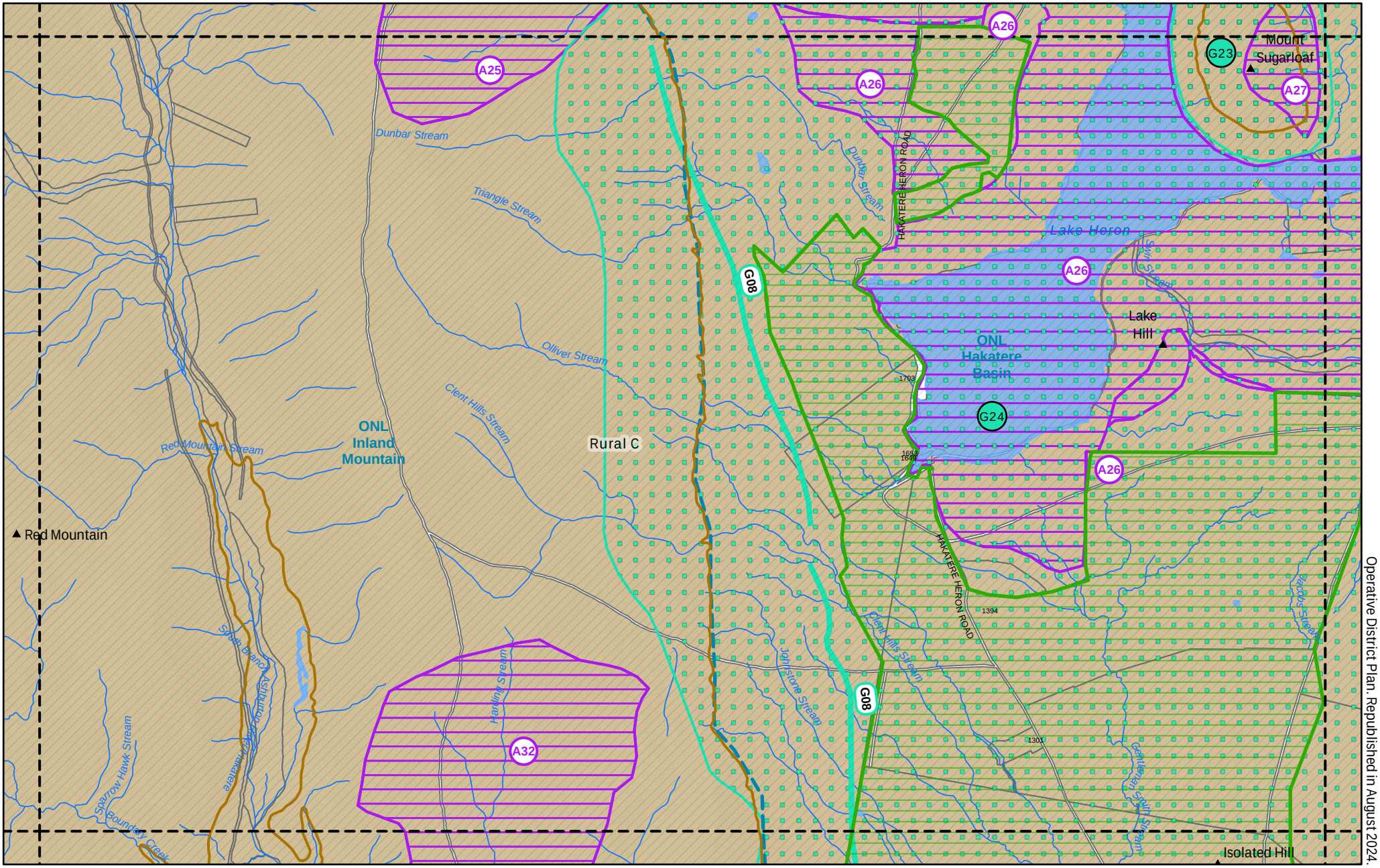

See legend for disclaimer.

Operative District Plan. Republished in August 2024.

See Rural Index for more context

R21	R22	R23
R28	R29	R30
R34	R35	R36

N

Map R29

Operative District Plan

Rural Map Series

Scale @ A4:
1:50,000

0 1,000
Metres

Ashburton DISTRICT COUNCIL

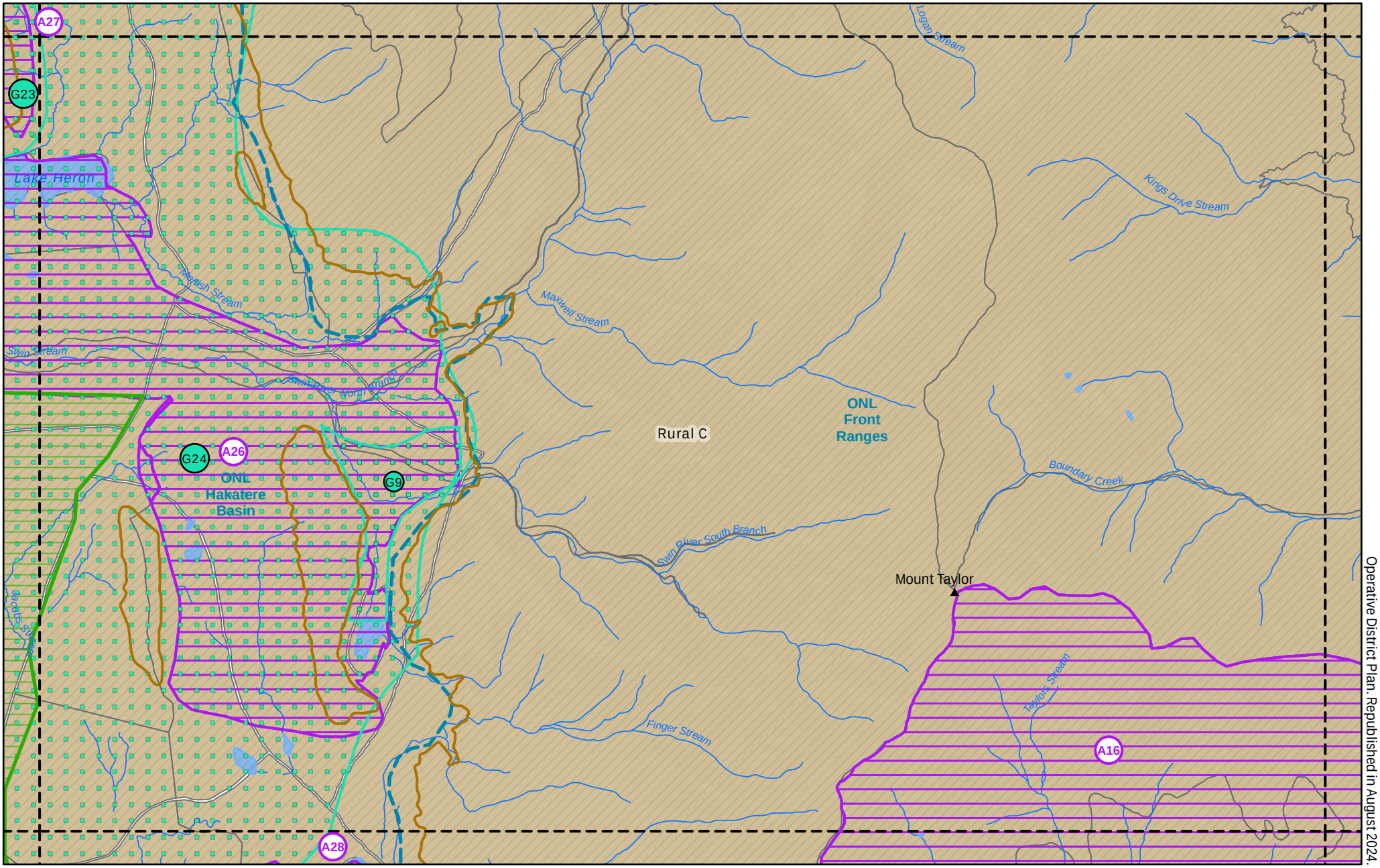

See legend for disclaimer.

Operative District Plan. Republished in August 2024.

See Rural Index for more context

R22	R23	R24
R29	R30	R31
R35	R36	R37

N

Map
R30

Operative District Plan

Rural Map Series

Scale @ A4:
1:50,000

0 1,000
Metres

Ashburton
DISTRICT COUNCIL

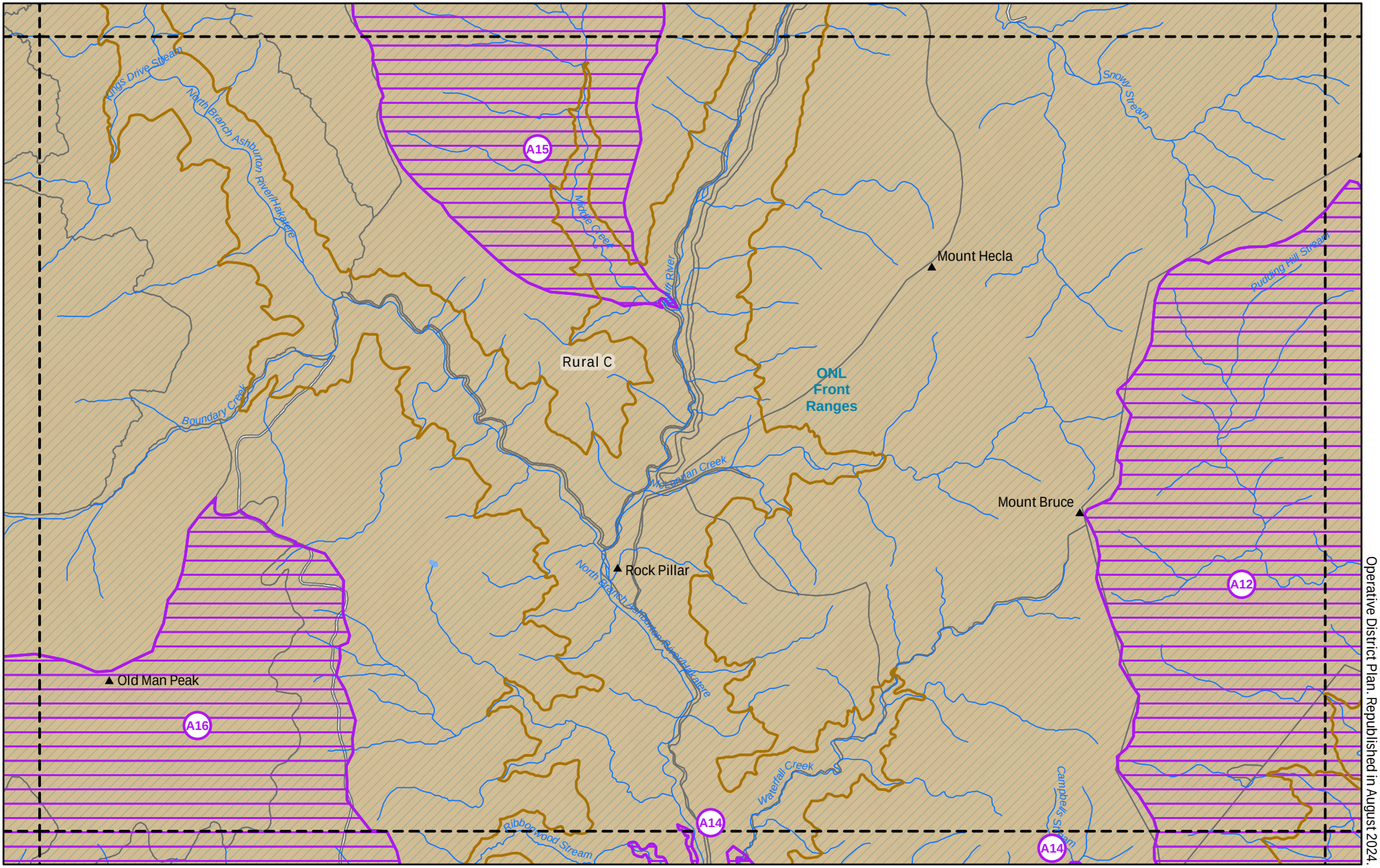

See legend for disclaimer.

Operative District Plan. Republished in August 2024.

See Rural Index for more context

R23	R24	R25
R30	R31	R32
R36	R37	R38

N

Map

R31

Operative District Plan

Rural Map Series

Scale @ A4:
1:50,000

0 1,000

Metres

Ashburton
DISTRICT COUNCIL

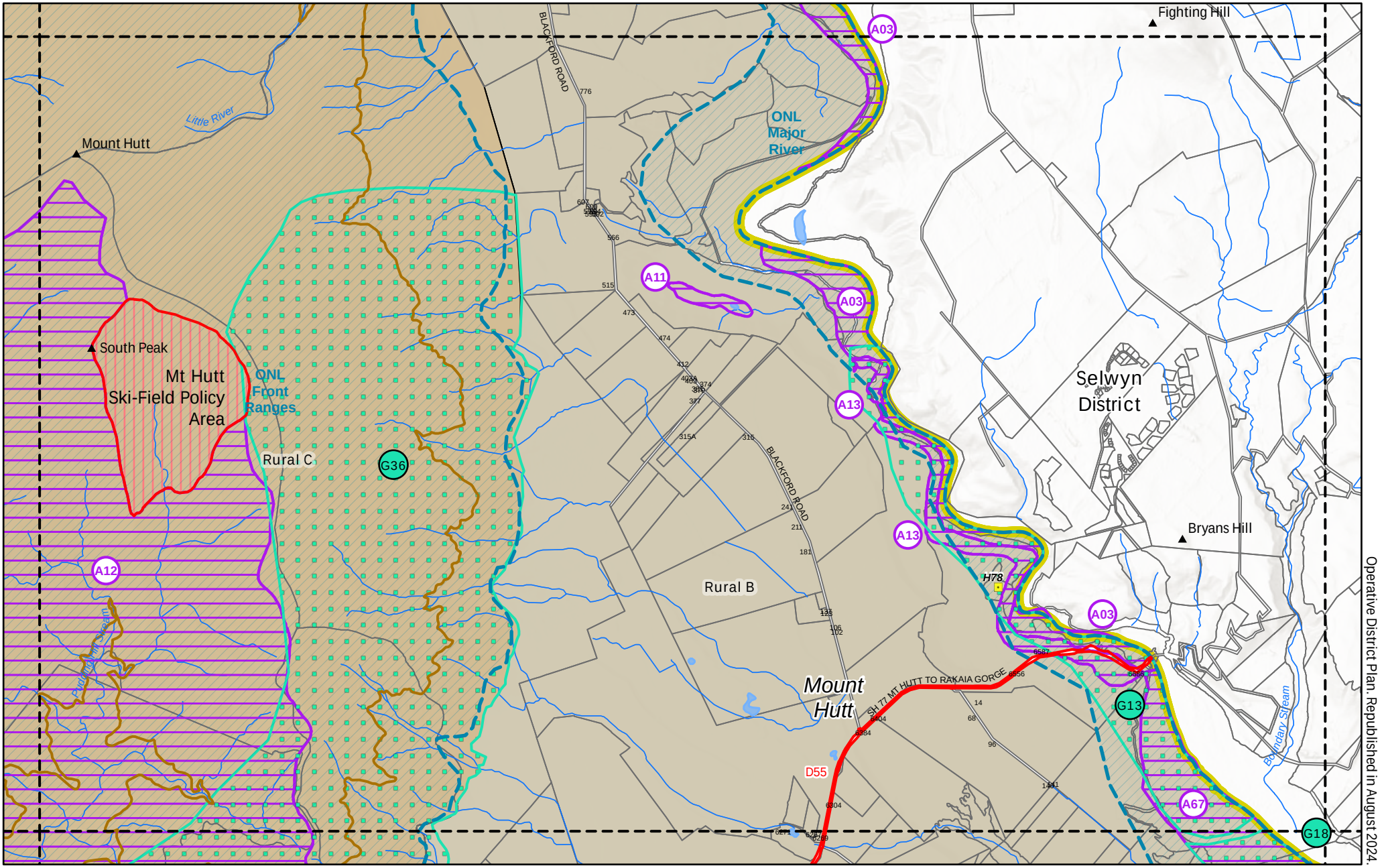

See legend for disclaimer.

Operative District Plan. Republished in August 2024.

See Rural Index for more context

R24	R25	
R31	R32	
R37	R38	R39

N

Map
R32

Operative District Plan
Rural Map Series

Scale @ A4:
1:50,000

0 1,000
Metres

Ashburton
DISTRICT COUNCIL

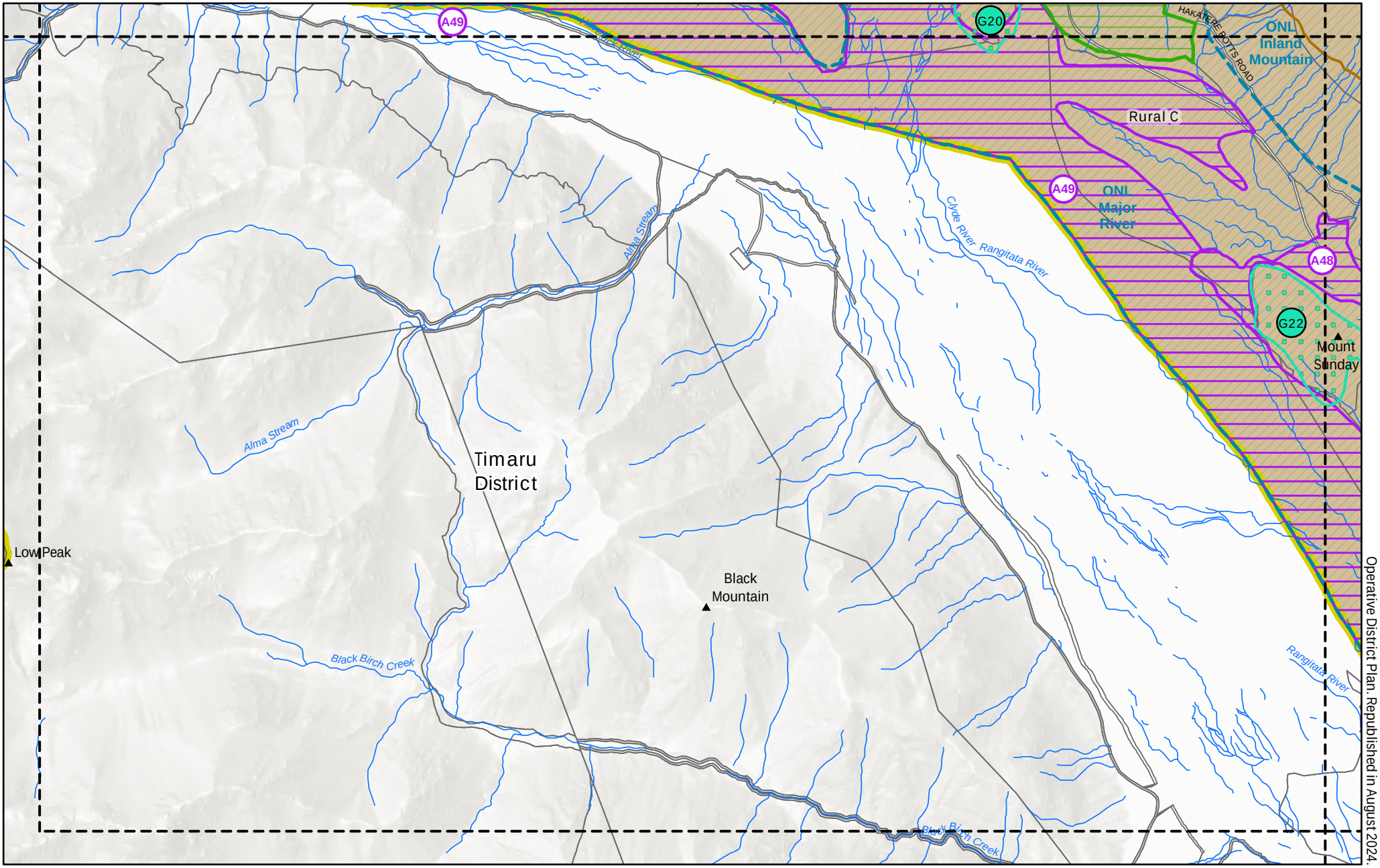

See legend for disclaimer.

Operative District Plan. Republished in August 2024.

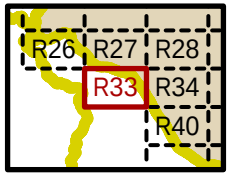

See Rural Index for more context

N

Map

R33

Operative District Plan

Rural Map Series

Scale @ A4:
1:50,000

0 1,000

Metres

Ashburton
DISTRICT COUNCIL

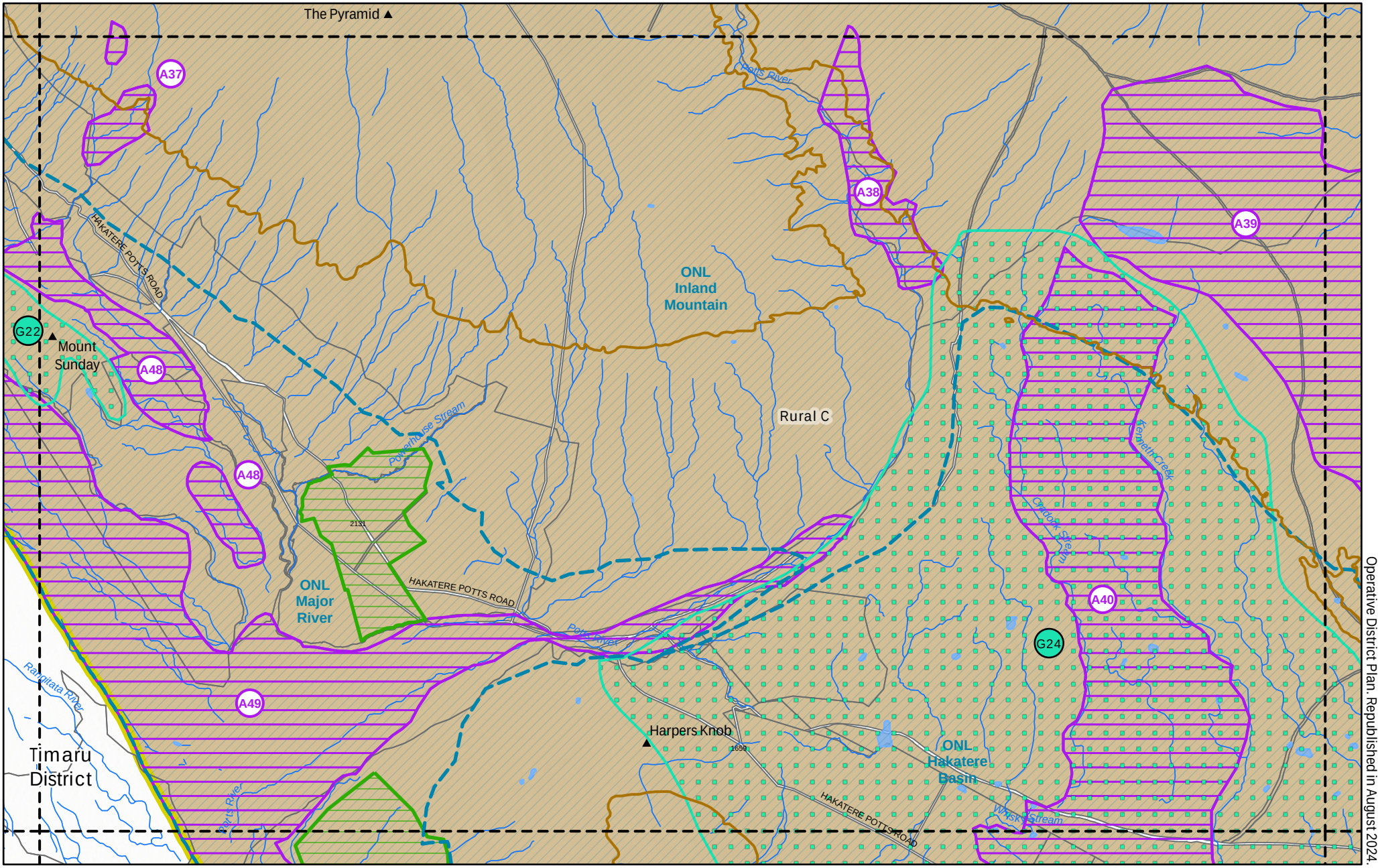

See legend for disclaimer.

Operative District Plan. Republished in August 2024.

See Rural Index for more context

R27	R28	R29
R33	R34	R35
	R40	R41

N

Map

R34

Operative District Plan

Rural Map Series

Scale @ A4:
1:50,000

0 1,000
Metres

Ashburton
DISTRICT COUNCIL

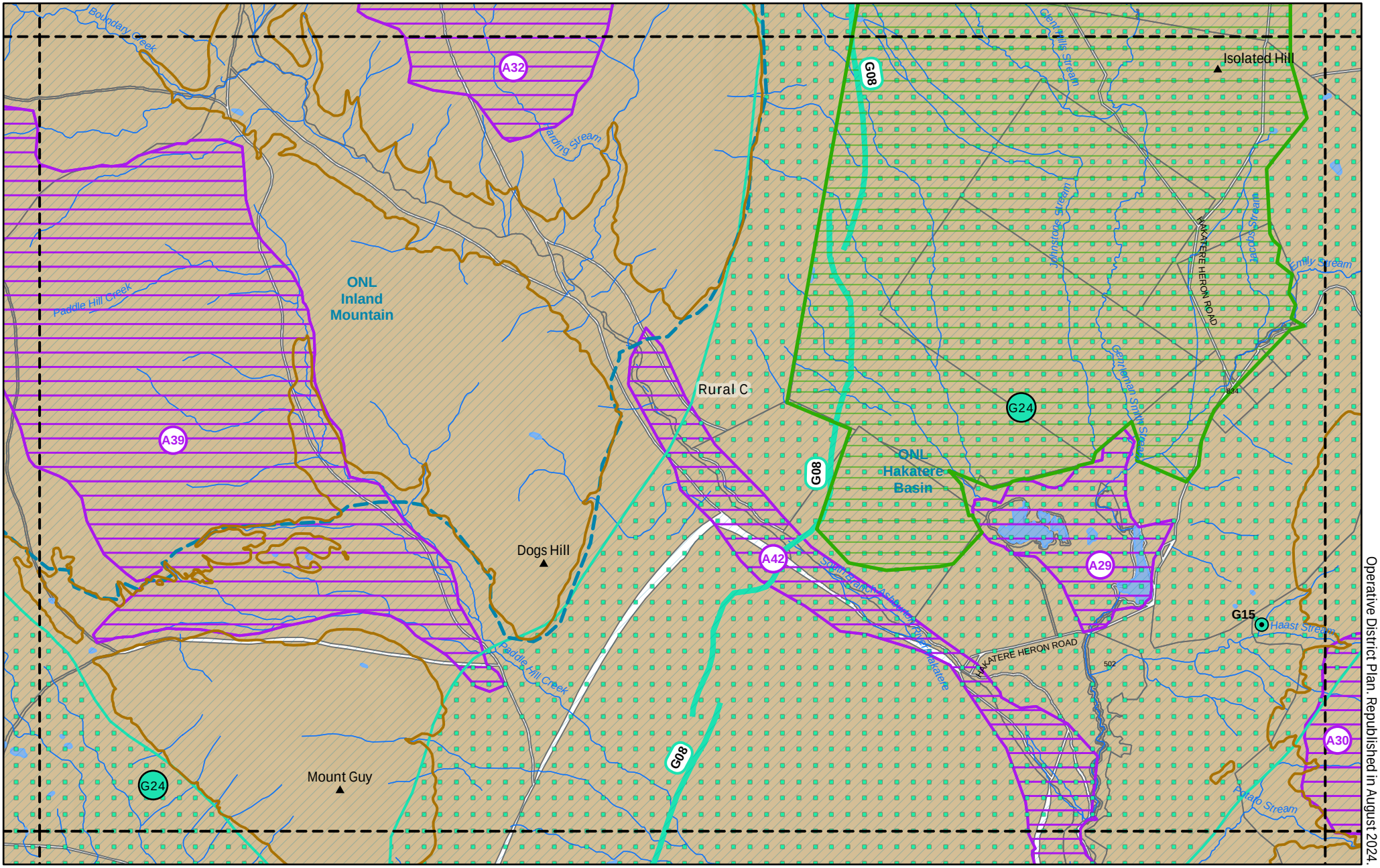

See legend for disclaimer.

Operative District Plan. Republished in August 2024.

See Rural Index for more context

R28	R29	R30
R34	R35	R36
R40	R41	R42

N

Map R35

Operative District Plan

Rural Map Series

Scale @ A4:
1:50,000

0 1,000
Metres

Ashburton DISTRICT COUNCIL

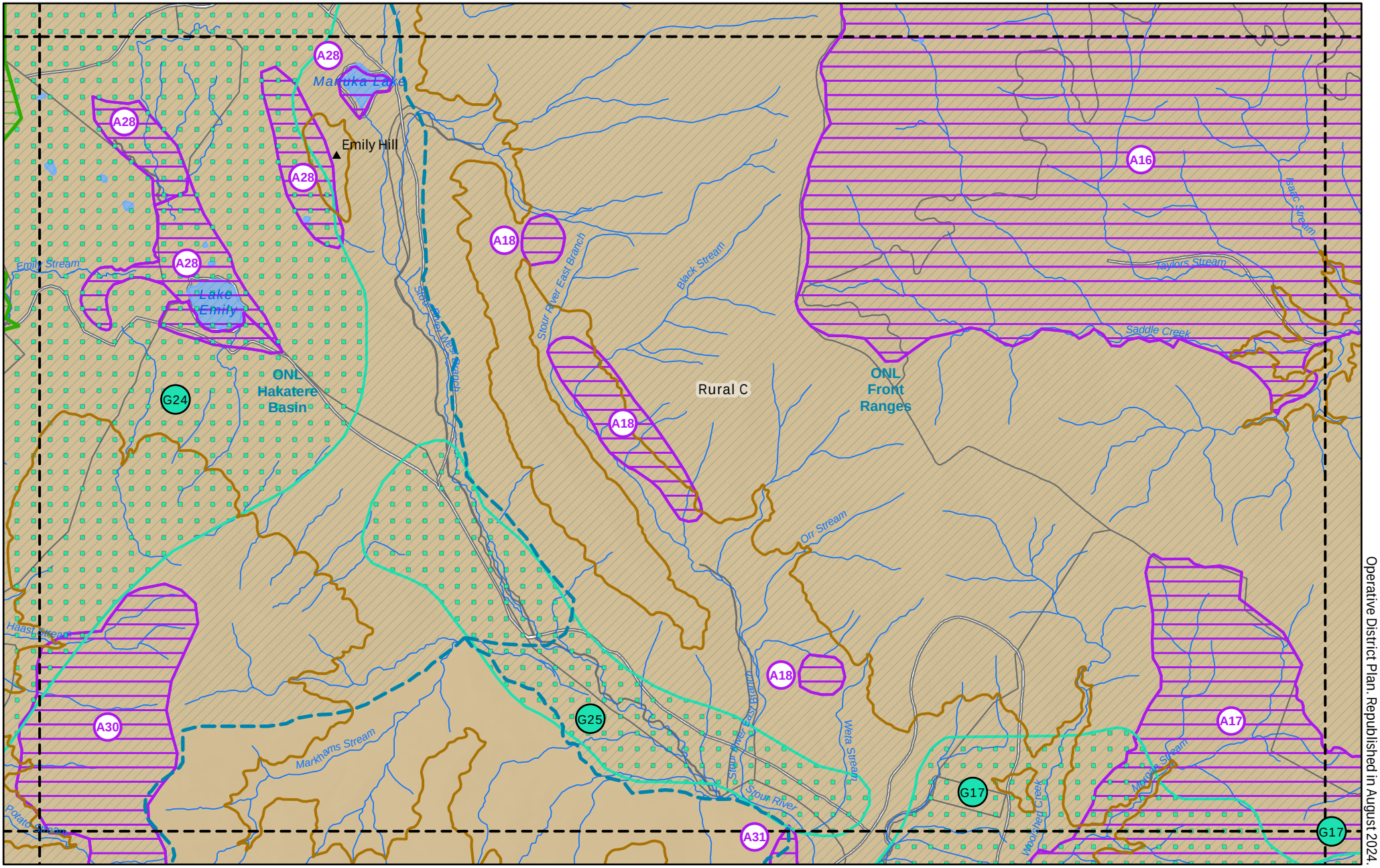

See legend for disclaimer.

Operative District Plan. Republished in August 2024.

See Rural Index for more context

R29	R30	R31
R35	R36	R37
R41	R42	R43

N

Map
R36

Operative District Plan

Rural Map Series

Scale @ A4:
1:50,000

0 1,000
Metres

Ashburton
DISTRICT COUNCIL

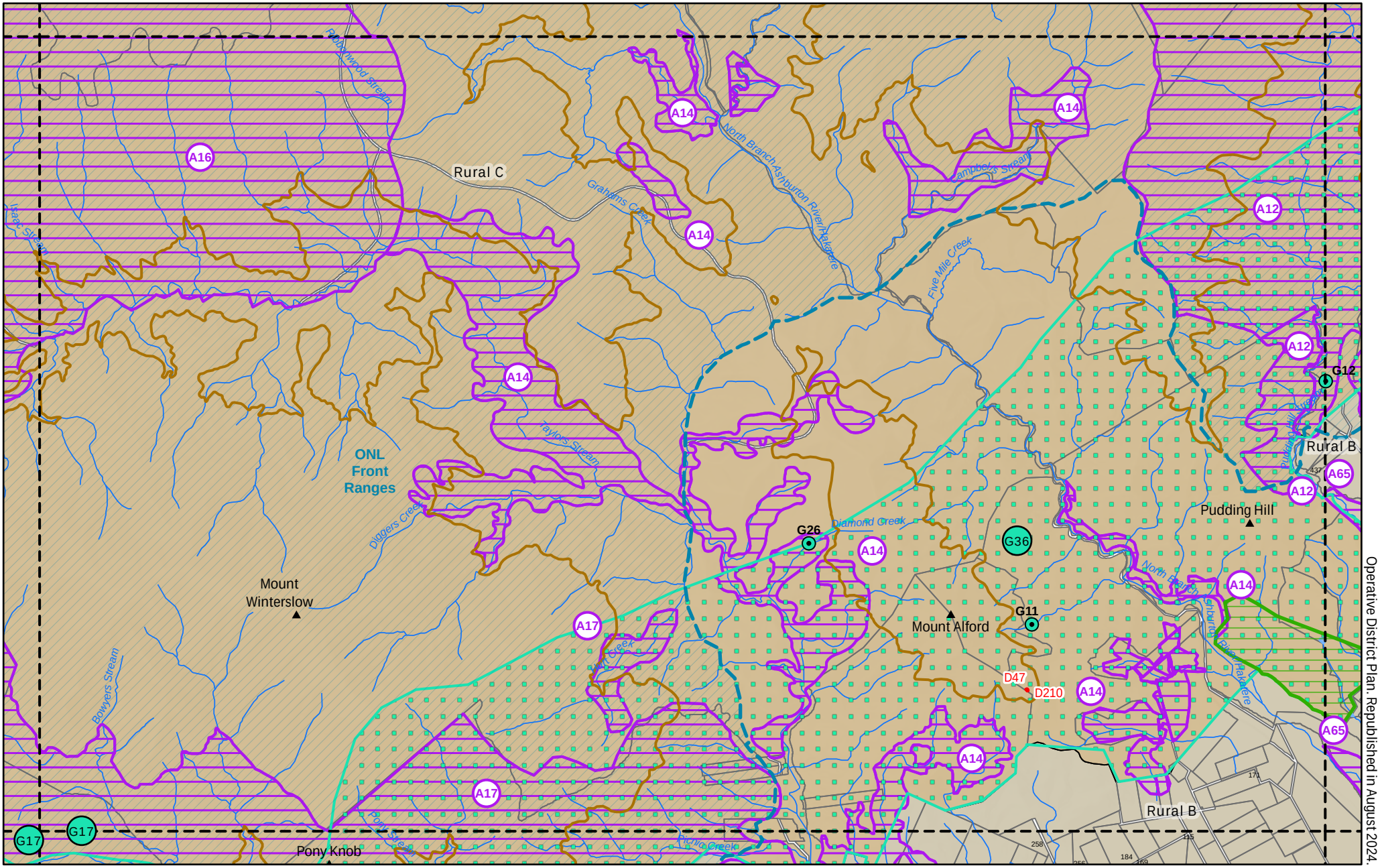

See legend for disclaimer.

Operative District Plan. Republished in August 2024.

See Rural Index for more context

R30	R31	R32
R36	R37	R38
R42	R43	R44

N

Map
R37

Operative District Plan

Rural Map Series

Scale @ A4:
1:50,000

0 1,000
Metres

Ashburton
DISTRICT COUNCIL

See legend for disclaimer.

Selwyn District

ONL Front Ranges

Rural C

Rural B

Rural A

ONL Major River

G13 G18 G36 G12 A12 A67 A65 H19 D55 D25 D26 D27 D83

MOUNT HUTT STATION ROAD
RAKAIA RIVER ROAD
MARRS ROAD
MCLENNANS BUSH ROAD
SEVENTH DAY ADVENTIST CAMP ROAD
SH 77 MT HUTT TO RAKAIA GORGE
SH 77 METHVEN TO MT HUTT
HART ROAD
ARUNDEL RAKAIA GORGE ROAD
PUDDING HILL ROAD
DRAYTON ROAD
DARTS ROAD
Dry Creek
Puddingstone Stream
Rakaia River
Rome Branch Ashburton River Tributary

Operative District Plan. Republished in August 2024.

See Rural Index for more context

R31	R32	
R37	R38	R39
R43	R44	R45

N

Map R38

Operative District Plan

Rural Map Series

Scale @ A4:
1:50,000

0 1,000
Metres

Ashburton DISTRICT COUNCIL

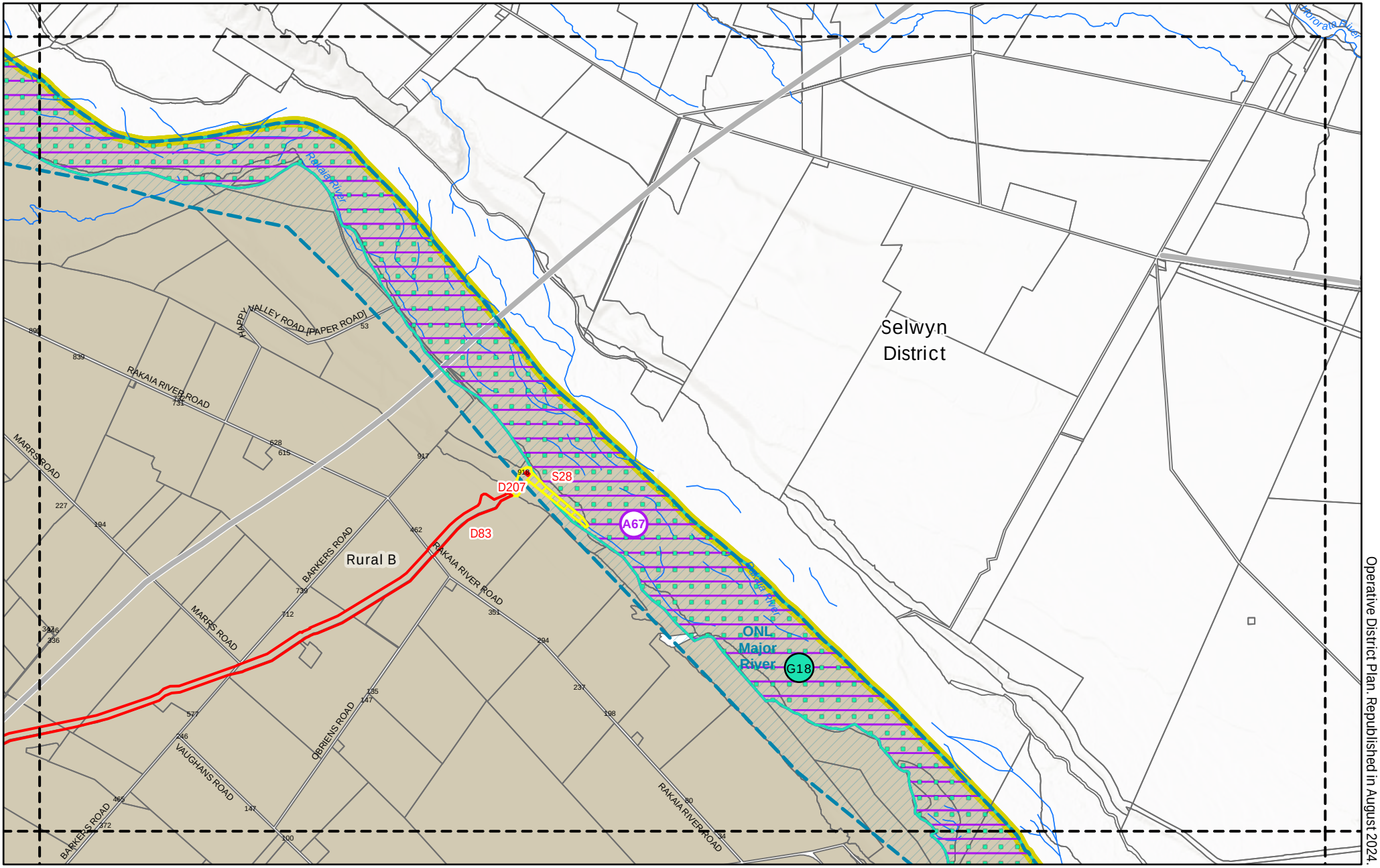

See legend for disclaimer.

Operative District Plan. Republished in August 2024.

See Rural Index for more context

R32
R38 R39
R44 R45 R46

N

Map
R39

Operative District Plan

Rural Map Series

Scale @ A4:
1:50,000

0 1,000
Metres

Ashburton
DISTRICT COUNCIL

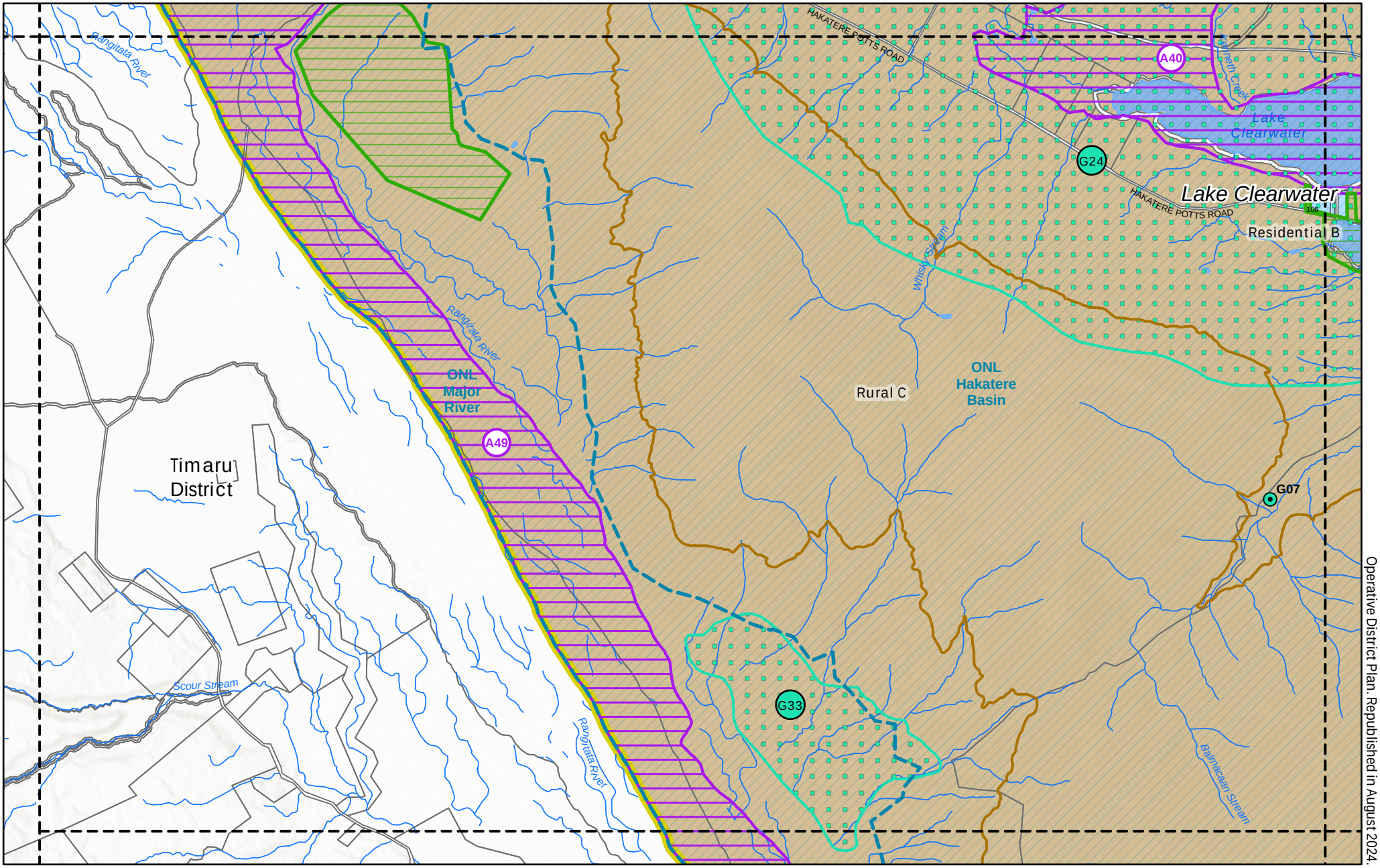

See legend for disclaimer.

Operative District Plan. Republished in August 2024.

See Rural Index for more context

R33	R34	R35
	R40	R41
	R47	R48

N

Map

R40

Operative District Plan

Rural Map Series

Scale @ A4:
1:50,000

0 1,000

Metres

Ashburton DISTRICT COUNCIL

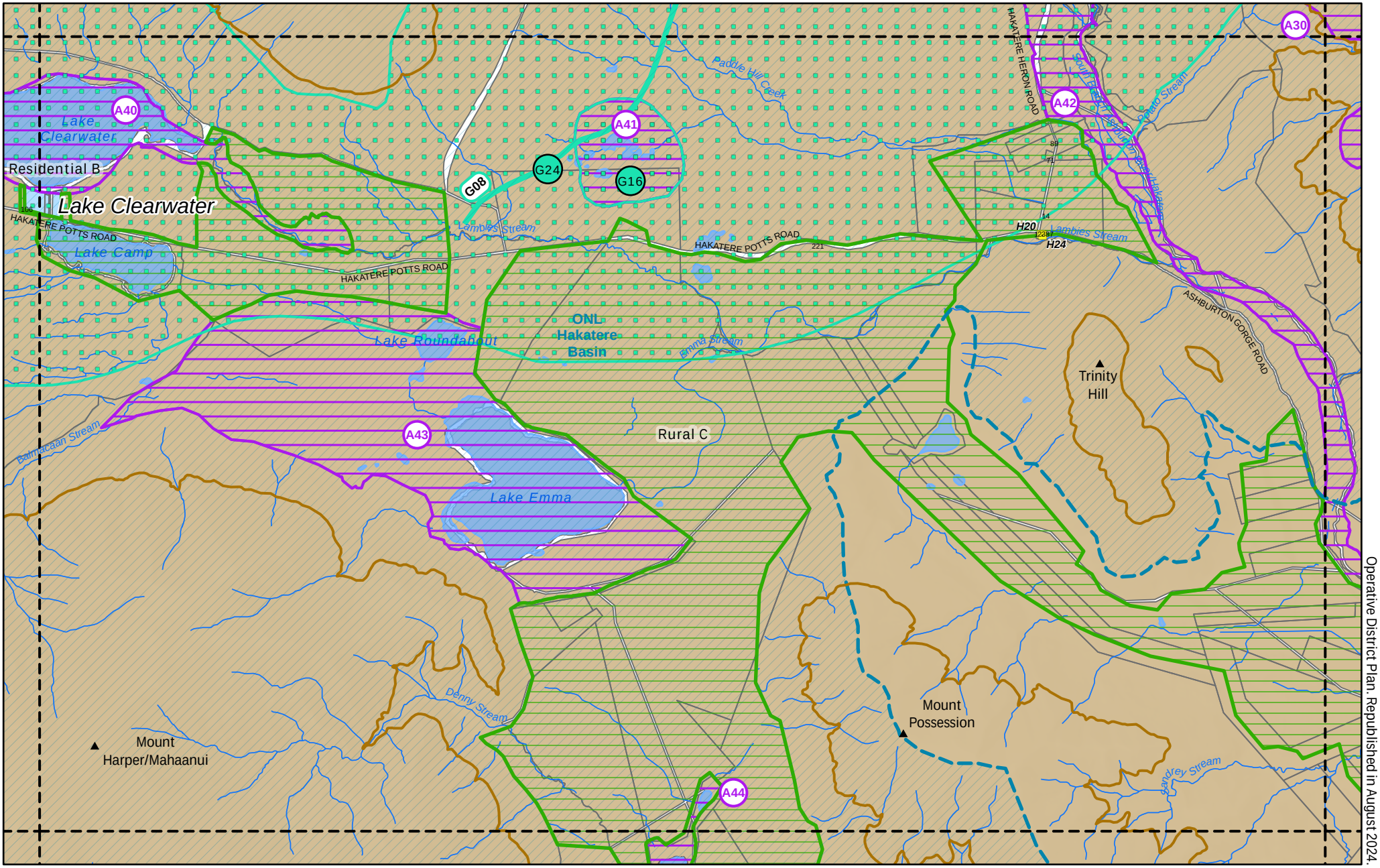

See legend for disclaimer.

Operative District Plan. Republished in August 2024.

See Rural Index for more context

R34	R35	R36
R40	R41	R42
R47	R48	R49

N

Map R41

Operative District Plan

Rural Map Series

Scale @ A4:
1:50,000

0 1,000
Metres

Ashburton
DISTRICT COUNCIL

See legend for disclaimer.

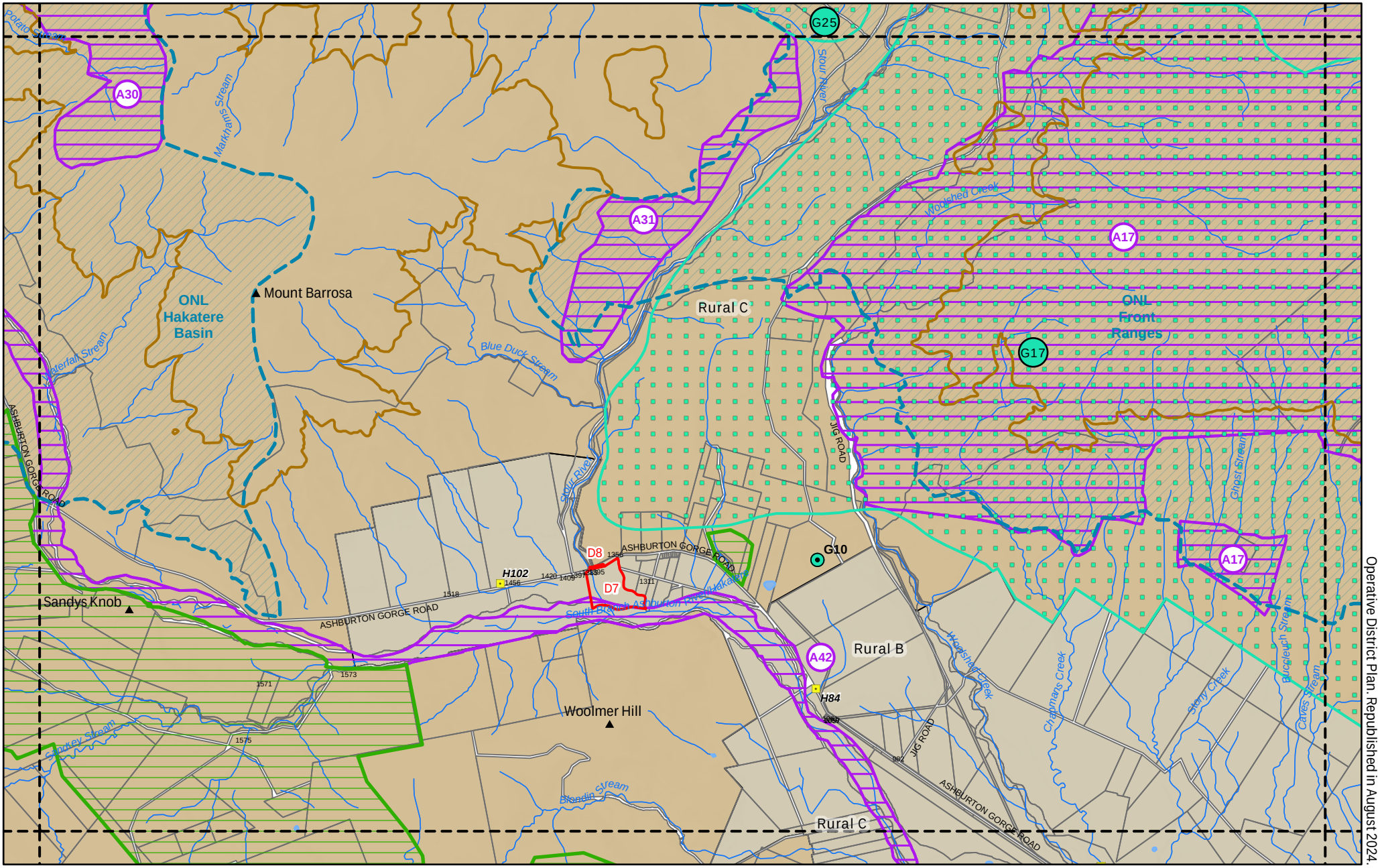

Operative District Plan. Republished in August 2024.

See Rural Index for more context

R35	R36	R37
R41	R42	R43
R48	R49	R50

N

Map
R42

Operative District Plan

Rural Map Series

Scale @ A4:
1:50,000

0 1,000
Metres

Ashburton
DISTRICT COUNCIL

See legend for disclaimer.

Operative District Plan. Republished in August 2024.

Pony Knob
Mount Somers
ONL Front Ranges
Rural C
Duke Knob
Hookey Knob
Staveley Hill
Stevenson Hill
Fagan Hill
Rural C
Alford Forest
Bushside
Rural B
Staveley
Springburn
Open Space A
Bowers Stream
Pony Stream
Pitch Creek
Staveley Stream
Ansiowe Creek
Flynn Stream
Stevenson Stream
Reid Stream
Caves Stream
Bowyers Stream
Taylors Stream
Alford Forest Stream
CARNEYS ROAD
ALFORD FOREST SETTLEMENT ROAD
WINTERSLOW ROAD
FORKS ROAD
GUNDRYS ROAD
ALFORD FOREST CEMETERY ROAD
SPRINGBURN BUSHSIDE ROAD
FLYNNS ROAD
BOYDS ROAD
ASHBURTON STAVELEY ROAD
RUTHERFORDS ROAD
ARUNDEL RAKAIA GORGE ROAD
SPRINGBURN BUSHSIDE ROAD
G36
G17
A14
A17
A60
A65
H62
H132
H18
H17
H52
T54
D119
D120
D83

See Rural Index for more context

R36	R37	R38
R42	R43	R44
R49	R50	R51

N

Map
R43

Operative District Plan

Rural Map Series

Scale @ A4:
1:50,000

0 1,000
Metres

Ashburton District Council

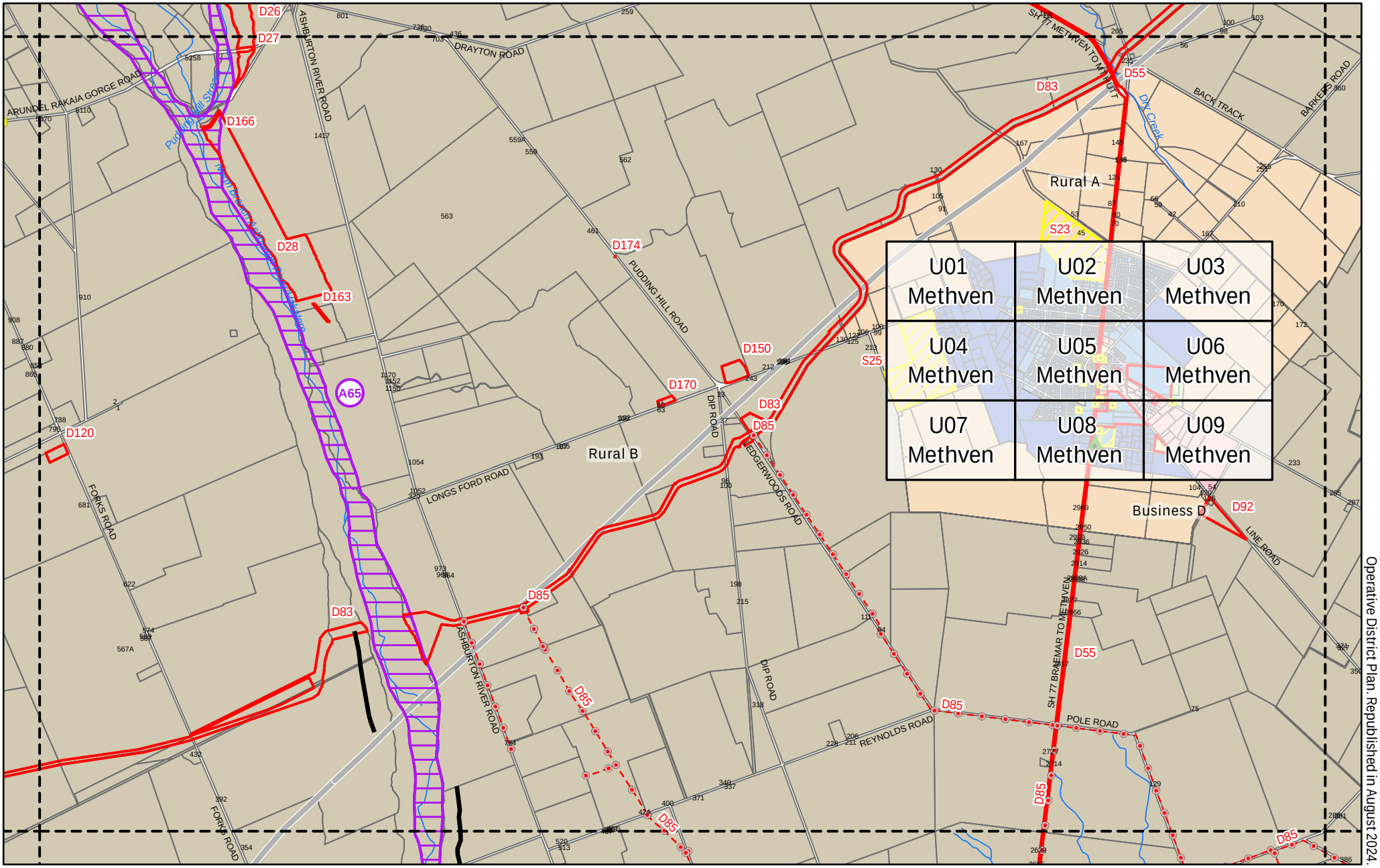

See legend for disclaimer.

Operative District Plan. Republished in August 2024.

See Rural Index for more context

R37	R38	R39
R43	R44	R45
R50	R51	R52

N

Map
R44

Operative District Plan

Rural Map Series

Scale @ A4:
1:50,000

0 1,000
Metres

Ashburton DISTRICT COUNCIL

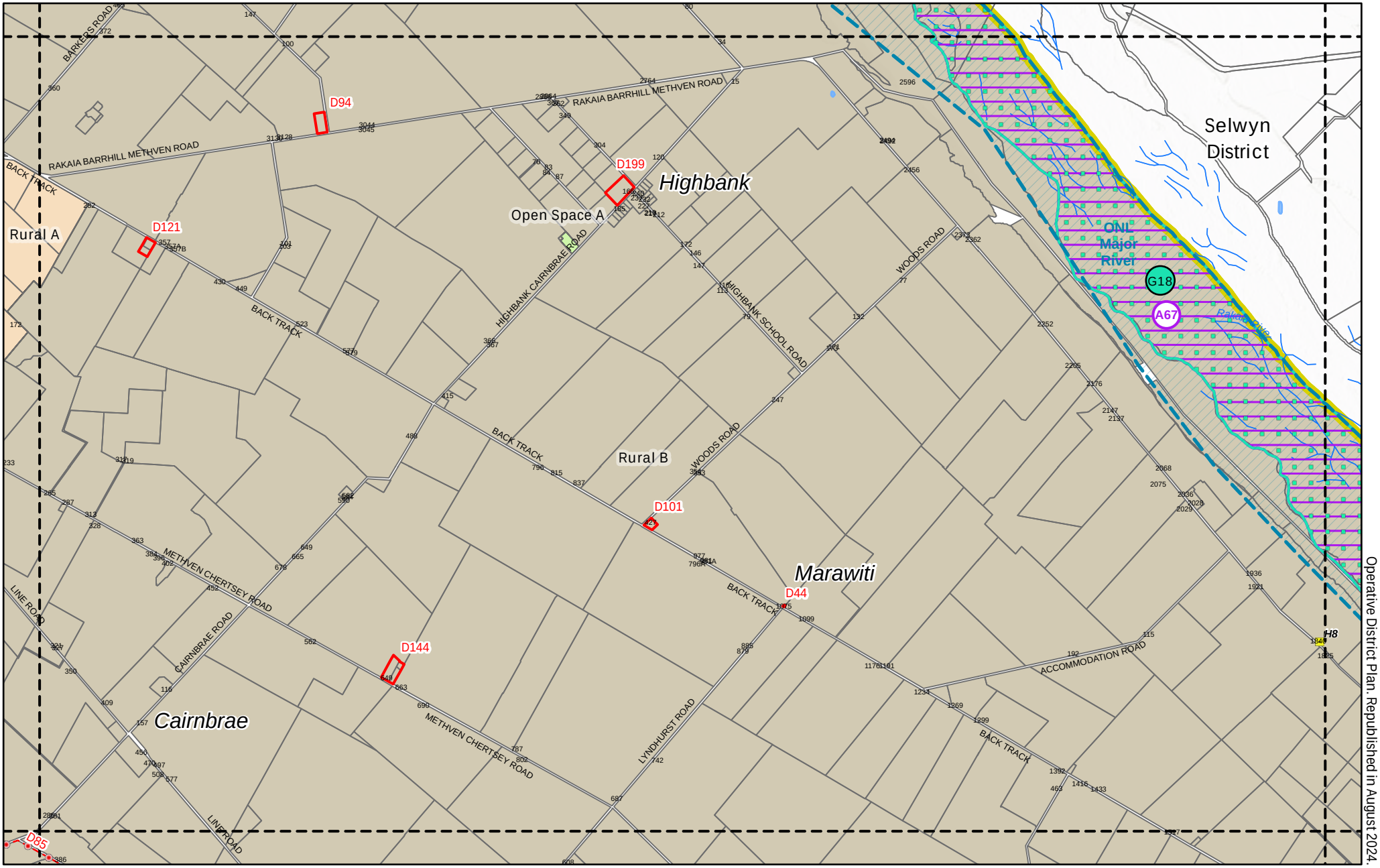

See legend for disclaimer.

Operative District Plan. Republished in August 2024.

See Rural Index for more context

R38	R39	
R44	R45	R46
R51	R52	R53

N

Map
R45

Operative District Plan

Rural Map Series

Scale @ A4:
1:50,000

0 1,000
Metres

Ashburton District Council

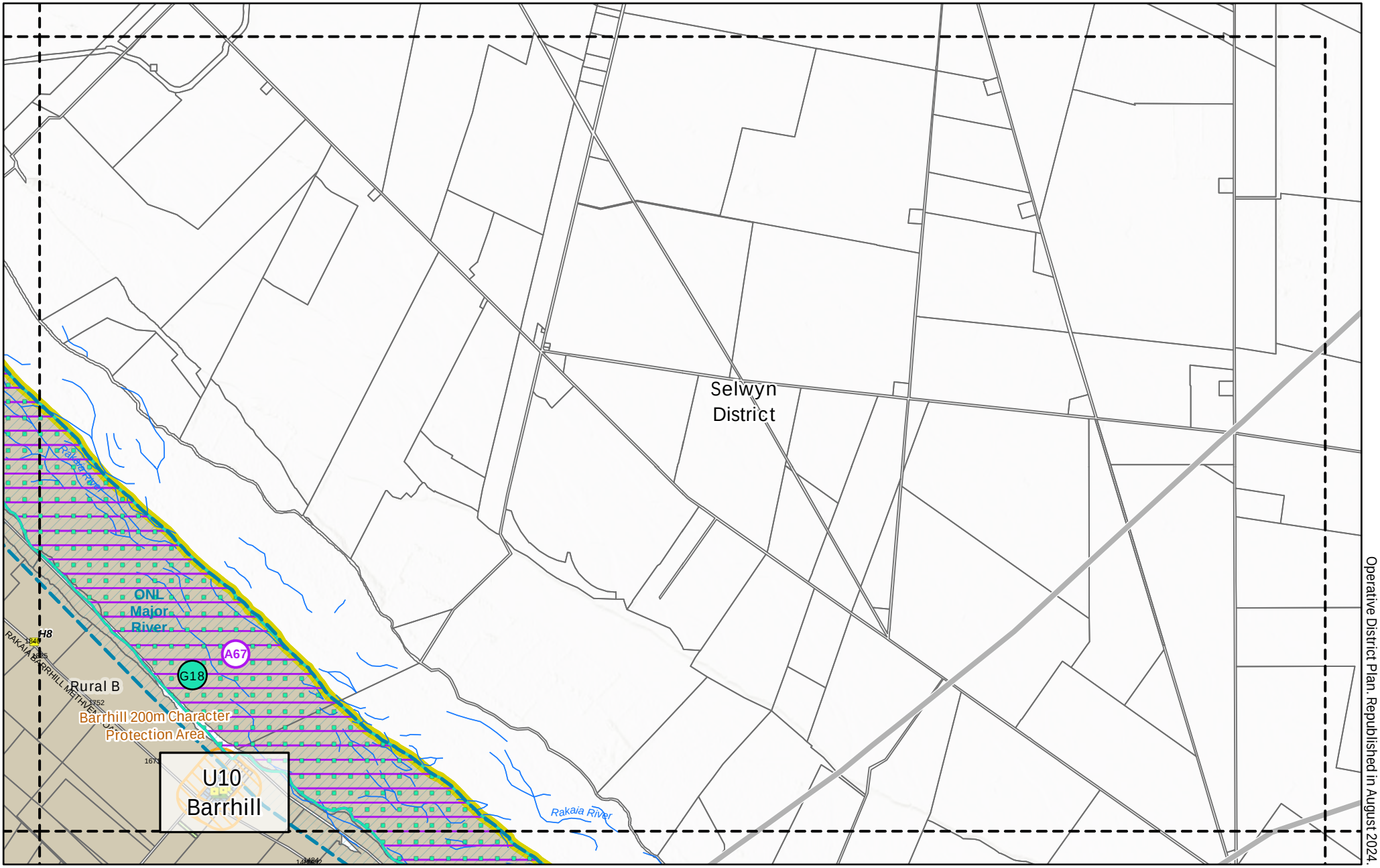

See legend for disclaimer.

Operative District Plan. Republished in August 2024.

See Rural Index for more context

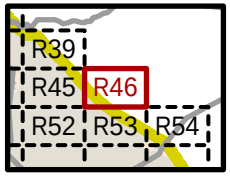

N

Map
R46

Operative District Plan

Rural Map Series

Scale @ A4:
1:50,000

0 1,000
Metres

Ashburton
DISTRICT COUNCIL

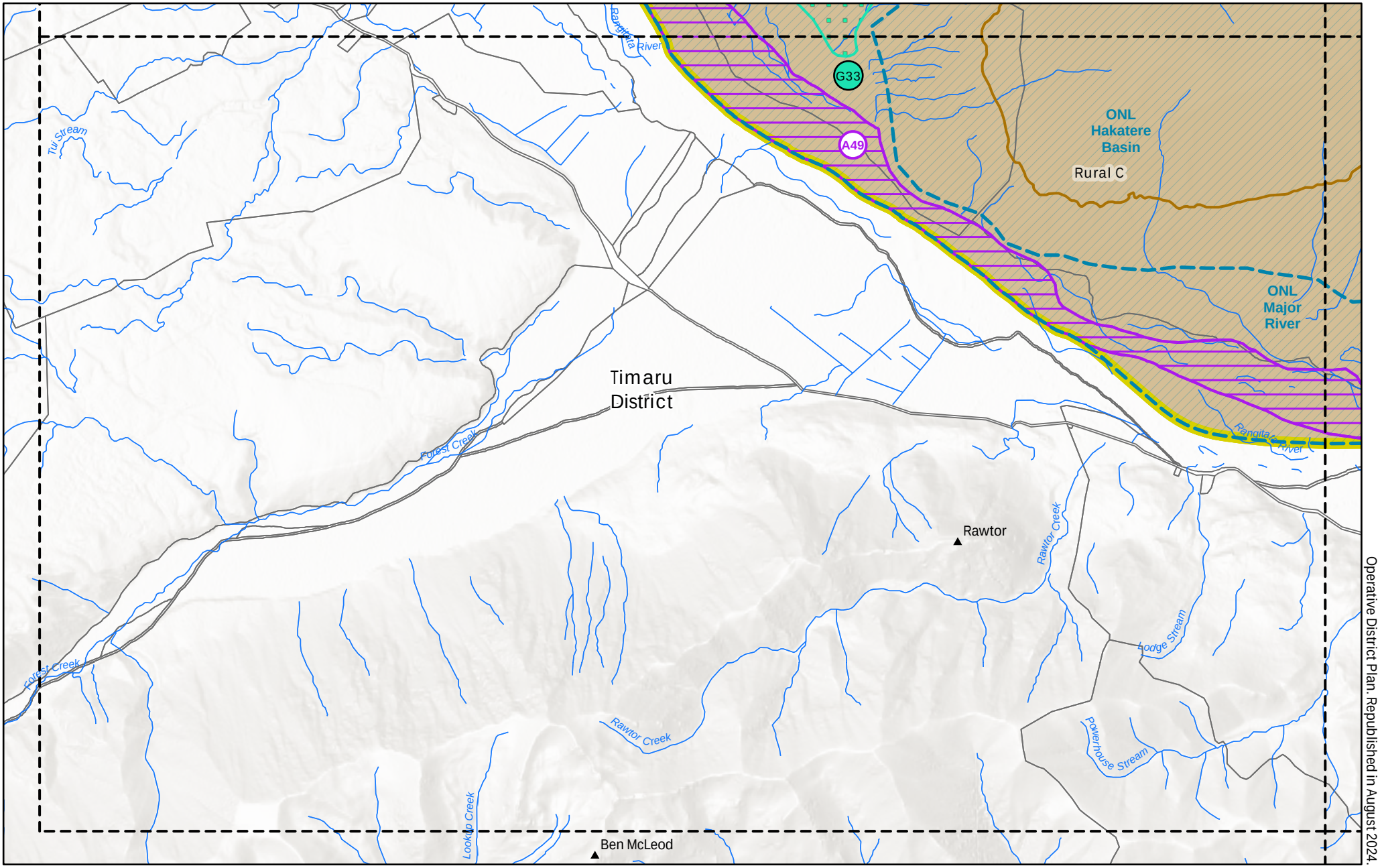

See legend for disclaimer.

Operative District Plan. Republished in August 2024.

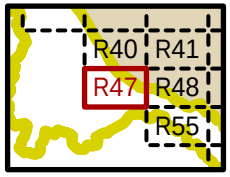

See Rural Index for more context

N

Map
R47

Operative District Plan

Rural Map Series

Scale @ A4:
1:50,000

0 1,000
Metres

Ashburton
DISTRICT COUNCIL

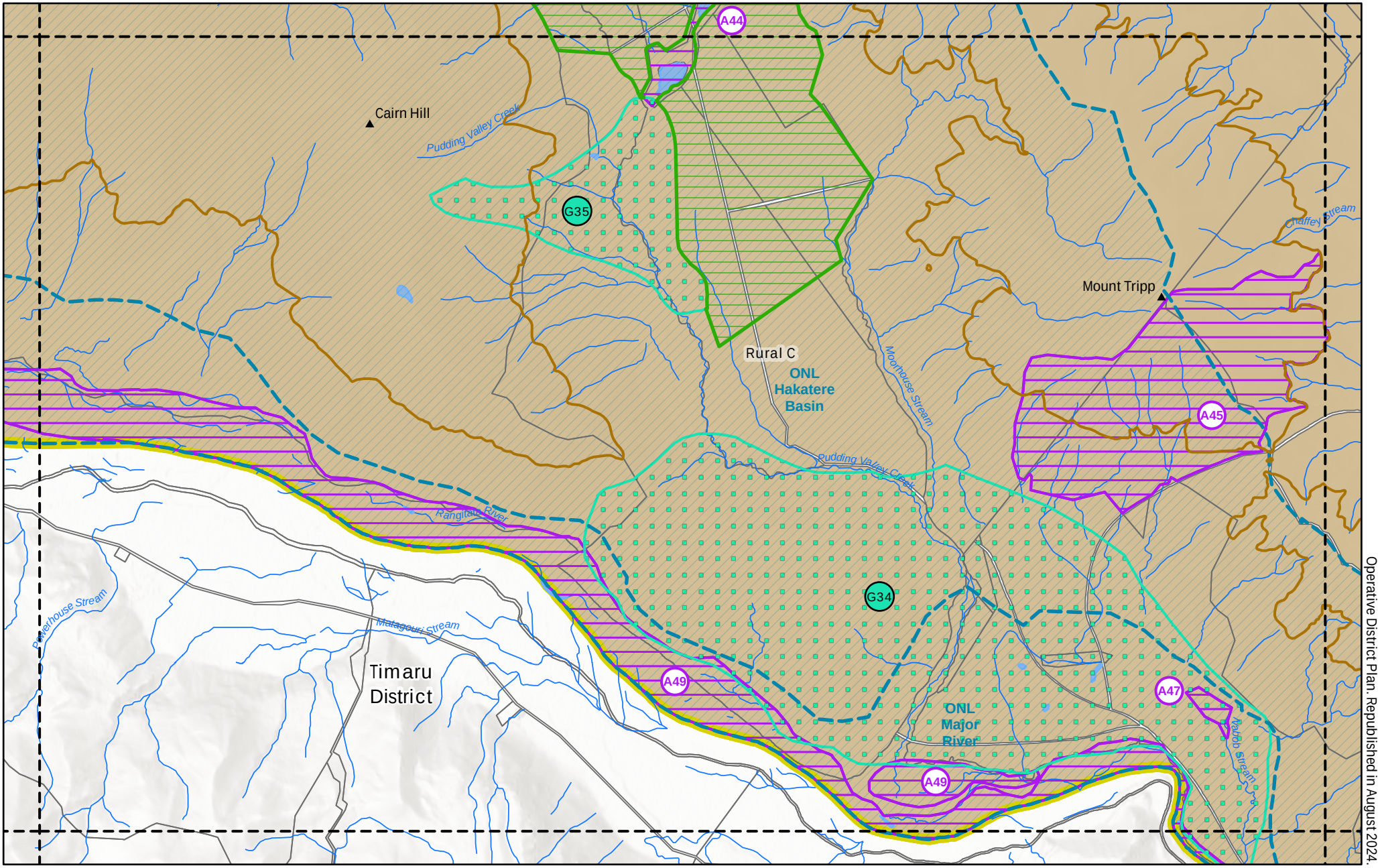

See legend for disclaimer.

Operative District Plan. Republished in August 2024.

See Rural Index for more context

R40	R41	R42
R47	R48	R49
	R55	R56

N

Map
R48

Operative District Plan

Rural Map Series

Scale @ A4:
1:50,000

0 1,000
Metres

Ashburton
DISTRICT COUNCIL

See legend for disclaimer.

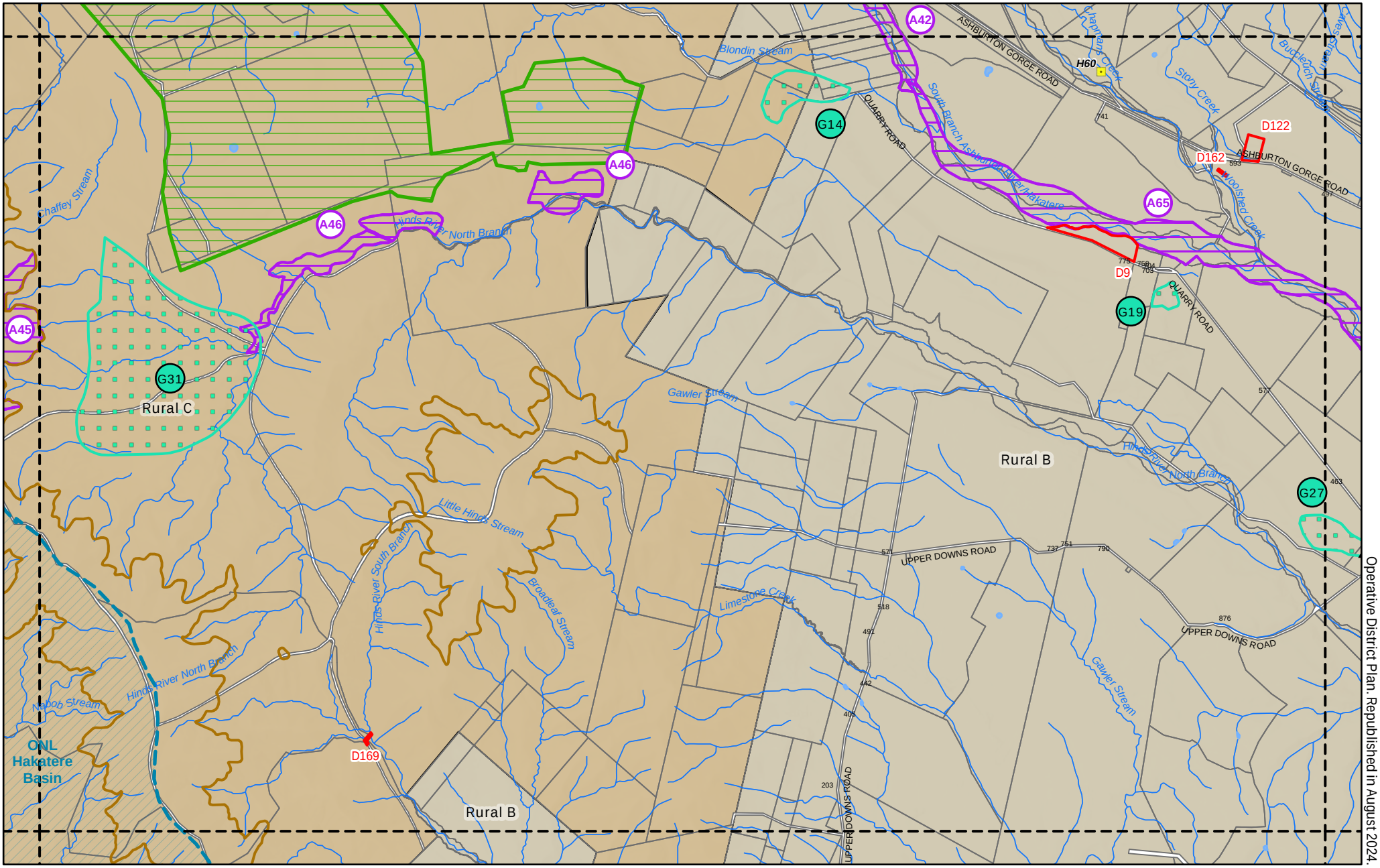

Operative District Plan. Republished in August 2024.

See Rural Index for more context

R41	R42	R43
R48	R49	R50
R55	R56	R57

N

Map
R49

Operative District Plan

Rural Map Series

Scale @ A4:
1:50,000

0 1,000
Metres

Ashburton
DISTRICT COUNCIL

See legend for disclaimer.

Operative District Plan. Republished in August 2024.

U11 Mt Somers | U12 Mt Somers | U13 Mt Somers | U14 Mt Somers

Buccleuch

Cavendish

Rural A

Rural B

The Brothers

Caves Stream

Buccleuch Stream

Furze Stream

South Branch Ashburton River/Hakatere

Hinds River North Branch

Bowers Stream

Tawley Stream

H98

H61

G27

D83

D84

D172

D213

D124

D36

A65

ASHBURTON GORGE ROAD

PEACHES ROAD

COXS ROAD

PRICES ROAD

ARUNDEL RAKAIA GORGE ROAD

LOCHHEADS ROAD

MOODIES ROAD

GATES ROAD

ASHBURTON STAVELEY ROAD

GOUGHS CROSSING ROAD

MURHEADS ROAD

TRAMWAY ROAD

QUARRY ROAD

BROTHERS ROAD

ANAMA CAVENDISH ROAD

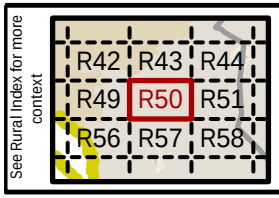

N

Map

R50

Operative District Plan

Rural Map Series

Scale @ A4:
1:50,000

0 1,000

Metres

Ashburton DISTRICT COUNCIL

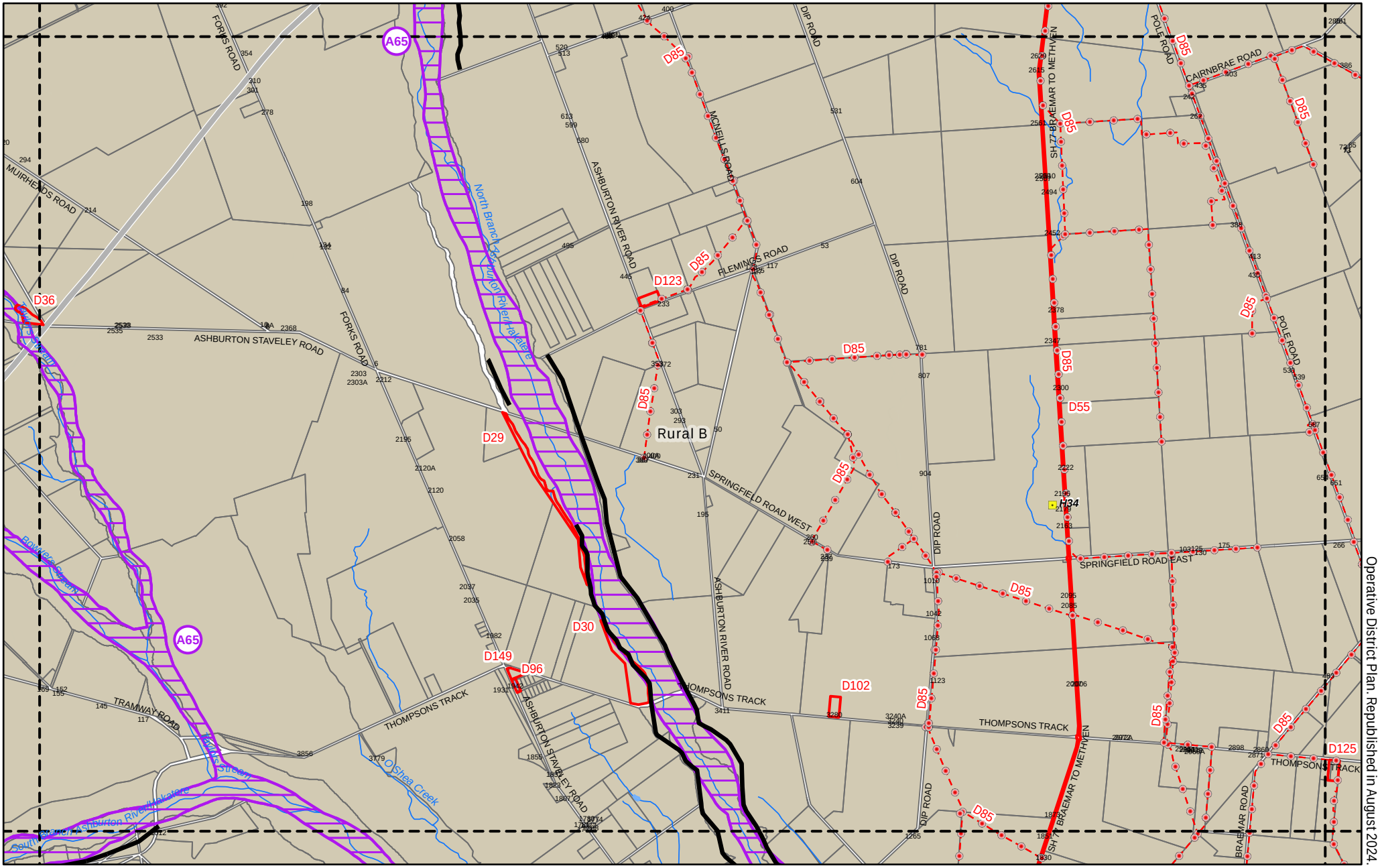

See legend for disclaimer.

Operative District Plan. Republished in August 2024.

See Rural Index for more context

R43	R44	R45
R50	R51	R52
R57	R58	R59

N

Map R51

Operative District Plan

Rural Map Series

Scale @ A4:
1:50,000

0 1,000
Metres

Ashburton DISTRICT COUNCIL

See legend for disclaimer.

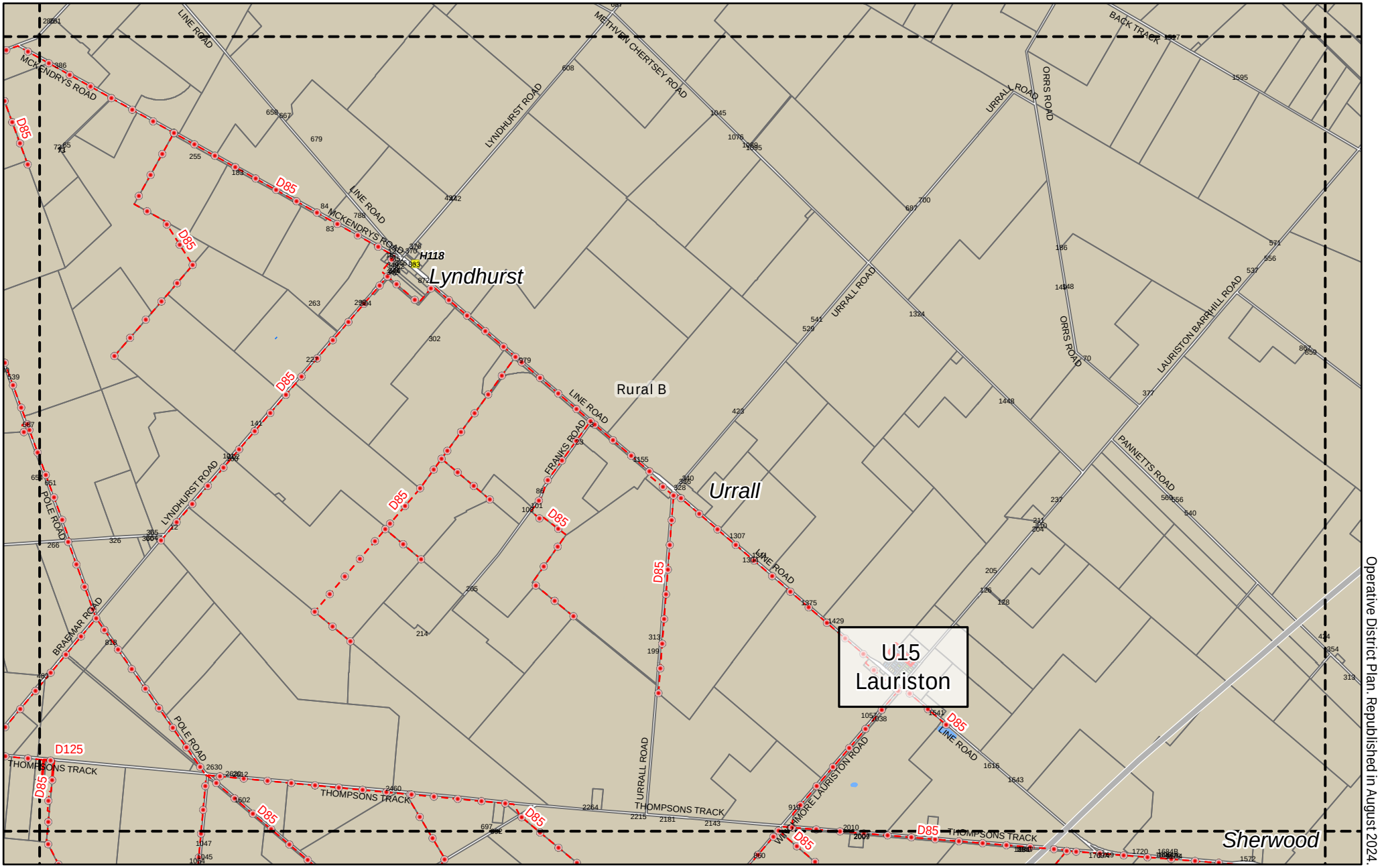

Operative District Plan. Republished in August 2024.

See Rural Index for more context

R44	R45	R46
R51	R52	R53
R58	R59	R60

N

Map R52

Operative District Plan

Rural Map Series

Scale @ A4:
1:50,000

0 1,000
Metres

Ashburton District Council

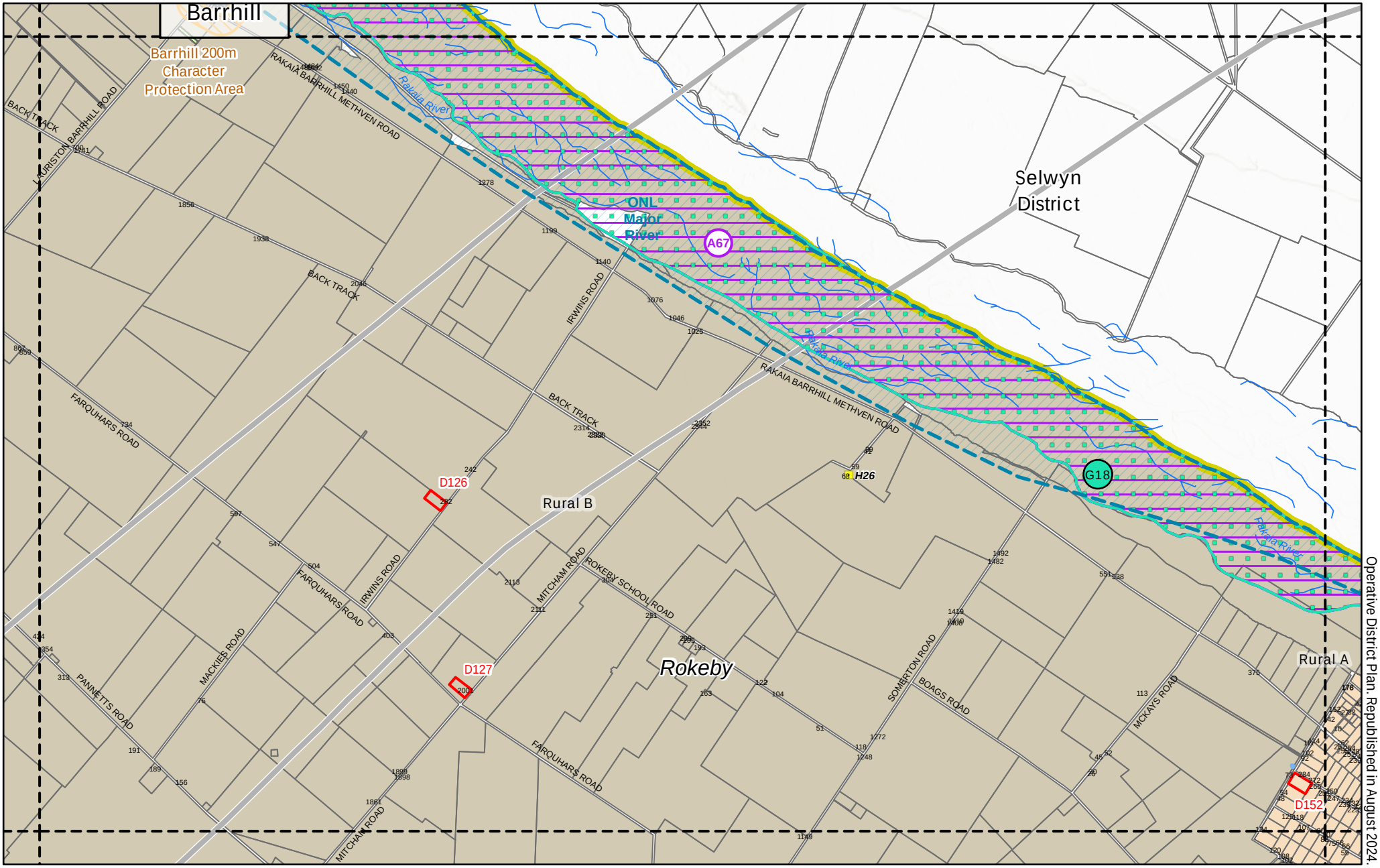

See legend for disclaimer.

Operative District Plan. Republished in August 2024.

See Rural Index for more context

R45	R46	
R52	R53	R54
R59	R60	R61

N

Map
R53

Operative District Plan

Rural Map Series

Scale @ A4:
1:50,000

0 1,000
Metres

Ashburton District Council

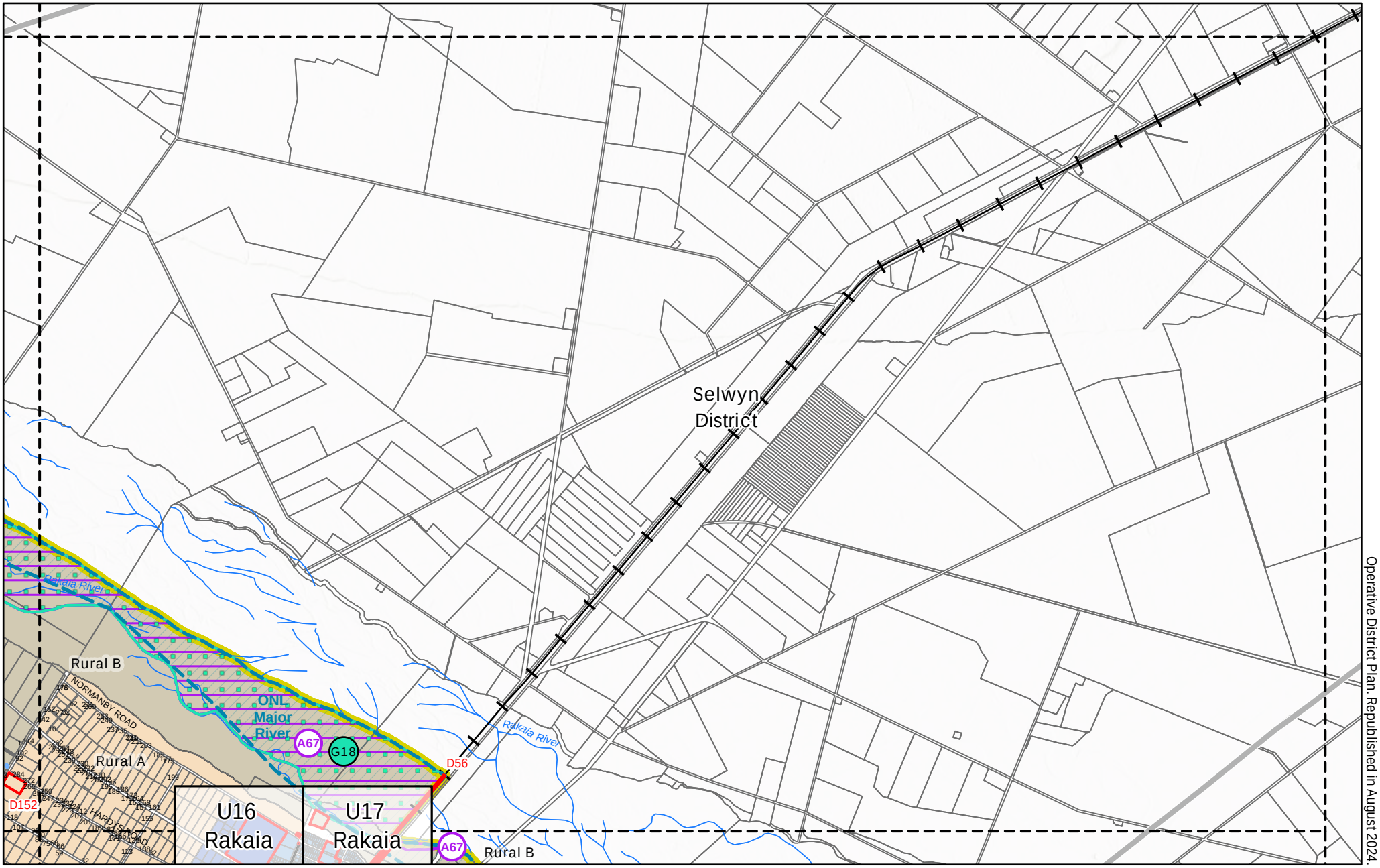

See legend for disclaimer.

Operative District Plan. Republished in August 2024.

See Rural Index for more context

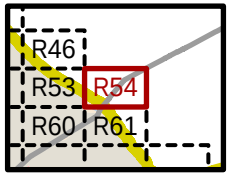

N

Map
R54

Operative District Plan

Rural Map Series

Scale @ A4:
1:50,000

0 1,000
Metres

Ashburton
DISTRICT COUNCIL

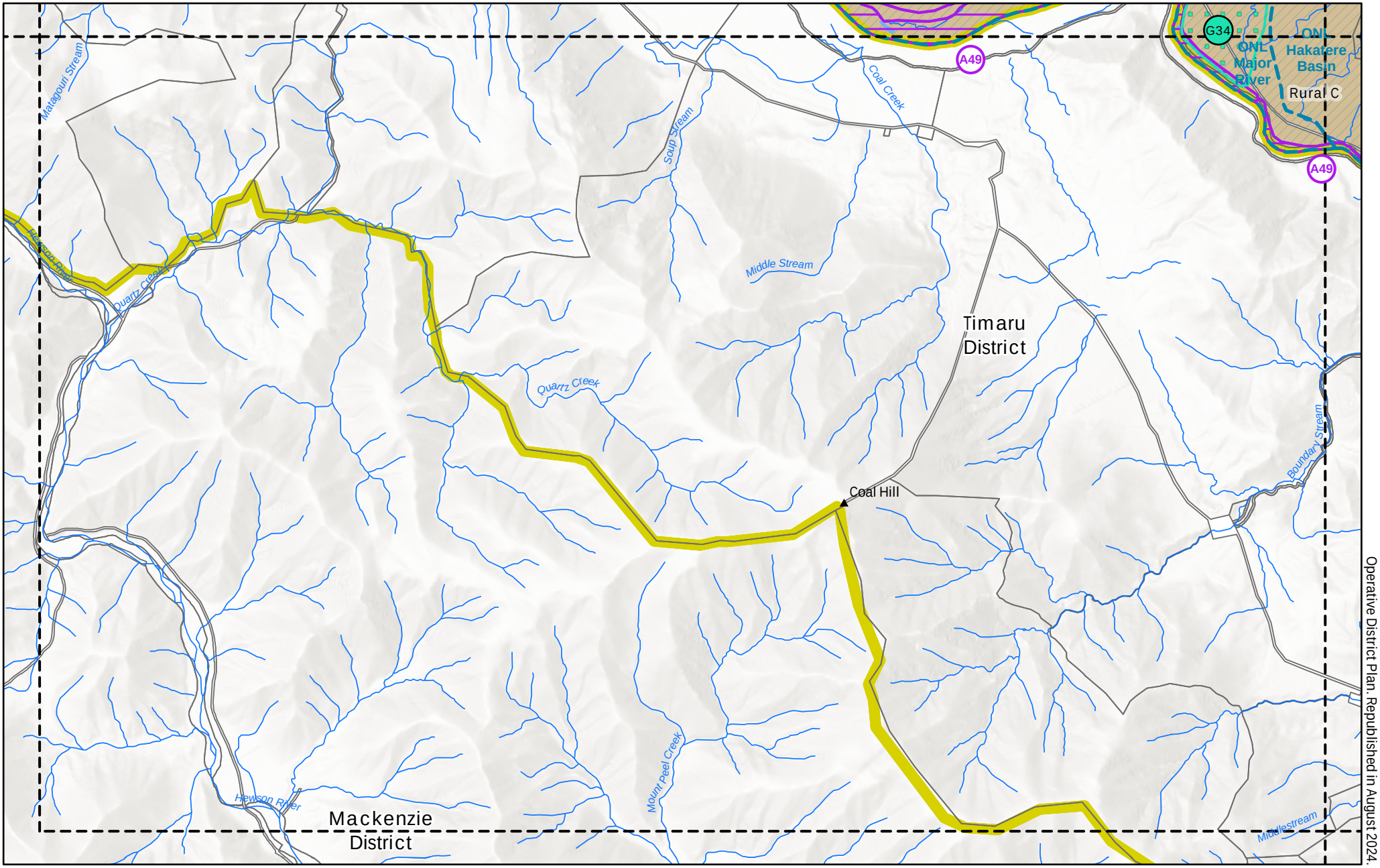

See legend for disclaimer.

Operative District Plan. Republished in August 2024.

See Rural Index for more context

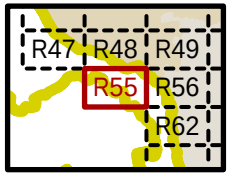

N

Map

R55

Operative District Plan

Rural Map Series

Scale @ A4:
1:50,000

0 1,000

Metres

Ashburton District Council

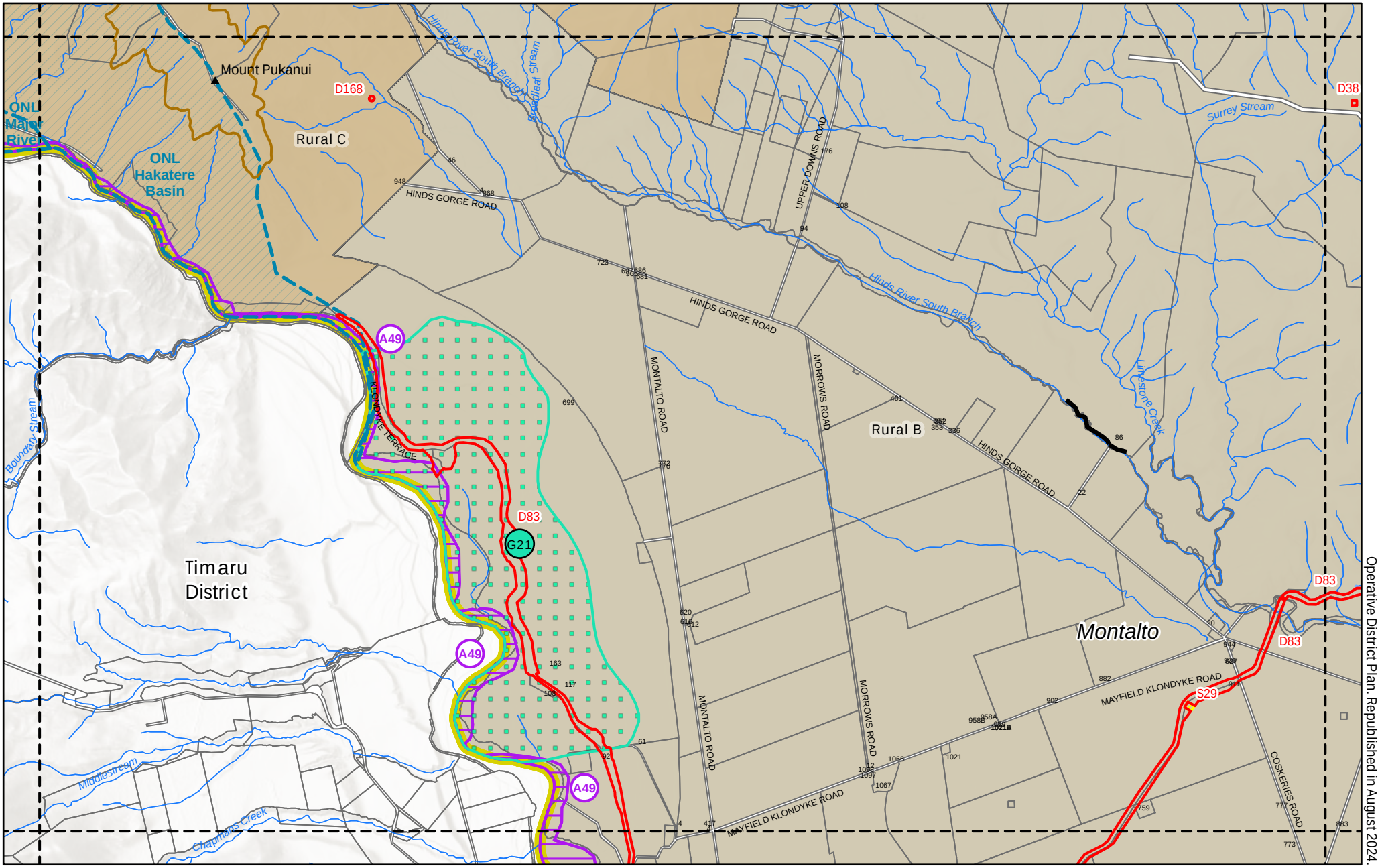

See legend for disclaimer.

Operative District Plan. Republished in August 2024.

See Rural Index for more context

R48	R49	R50
R55	R56	R57
	R62	R63

N

Map
R56

Operative District Plan

Rural Map Series

Scale @ A4:
1:50,000

0 1,000
Metres

Ashburton District Council

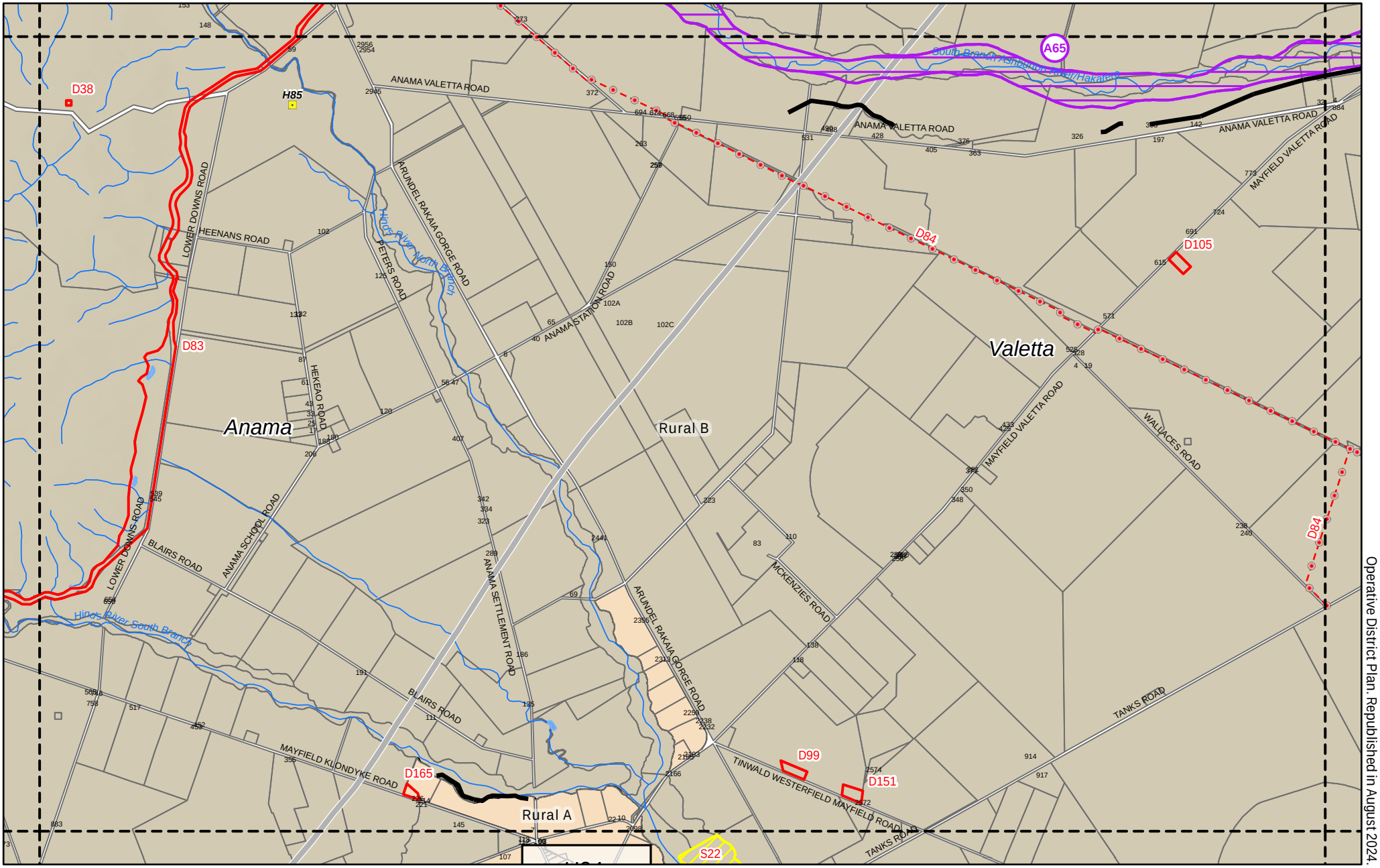

See legend for disclaimer.

Operative District Plan. Republished in August 2024.

See Rural Index for more context

R49	R50	R51
R56	R57	R58
R62	R63	R64

N

Map
R57

Operative District Plan

Rural Map Series

Scale @ A4:
1:50,000

0 1,000
Metres

Ashburton
DISTRICT COUNCIL

See legend for disclaimer.

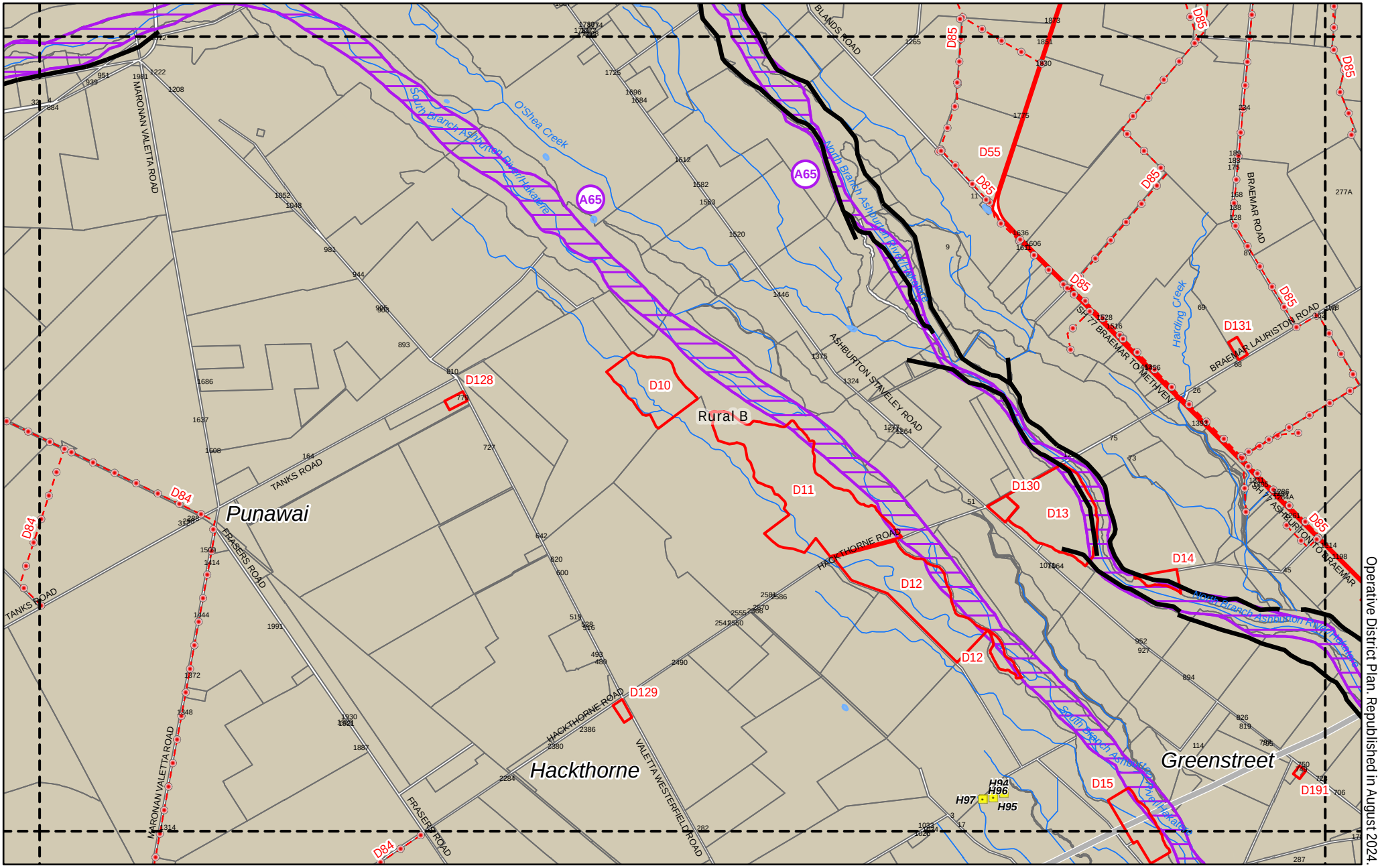

Operative District Plan. Republished in August 2024.

See Rural Index for more context

R50	R51	R52
R57	R58	R59
R63	R64	R65

N

Map
R58

Operative District Plan

Rural Map Series

Scale @ A4:
1:50,000

0 1,000
Metres

Ashburton
DISTRICT COUNCIL

See legend for disclaimer.

Sherwood

THOMPSONS TRACK
DROMORE METHVEN ROAD
BRAEMAR LAURISTON ROAD
POLE ROAD
ROBERTSONS ROAD
LETHAMS ROAD
MITCHAM ROAD
BEBBINGTONS ROAD
ROONEYS ROAD
WINCHMORE LAURISTON ROAD
WINCHMORE SCHOOL ROAD
SH 77 ASHBURTON TO BRAEMAR
North Branch Ashburton River/Hakatere

Rural B

D85
D53
D106
D161
D55
D39
D191
S30
A65

Operative District Plan. Republished in August 2024.

See Rural Index for more context

R51	R52	R53
R58	R59	R60
R64	R65	R66

N

Map
R59

Operative District Plan
Rural Map Series

Scale @ A4:
1:50,000

0 1,000
Metres

Ashburton
DISTRICT COUNCIL

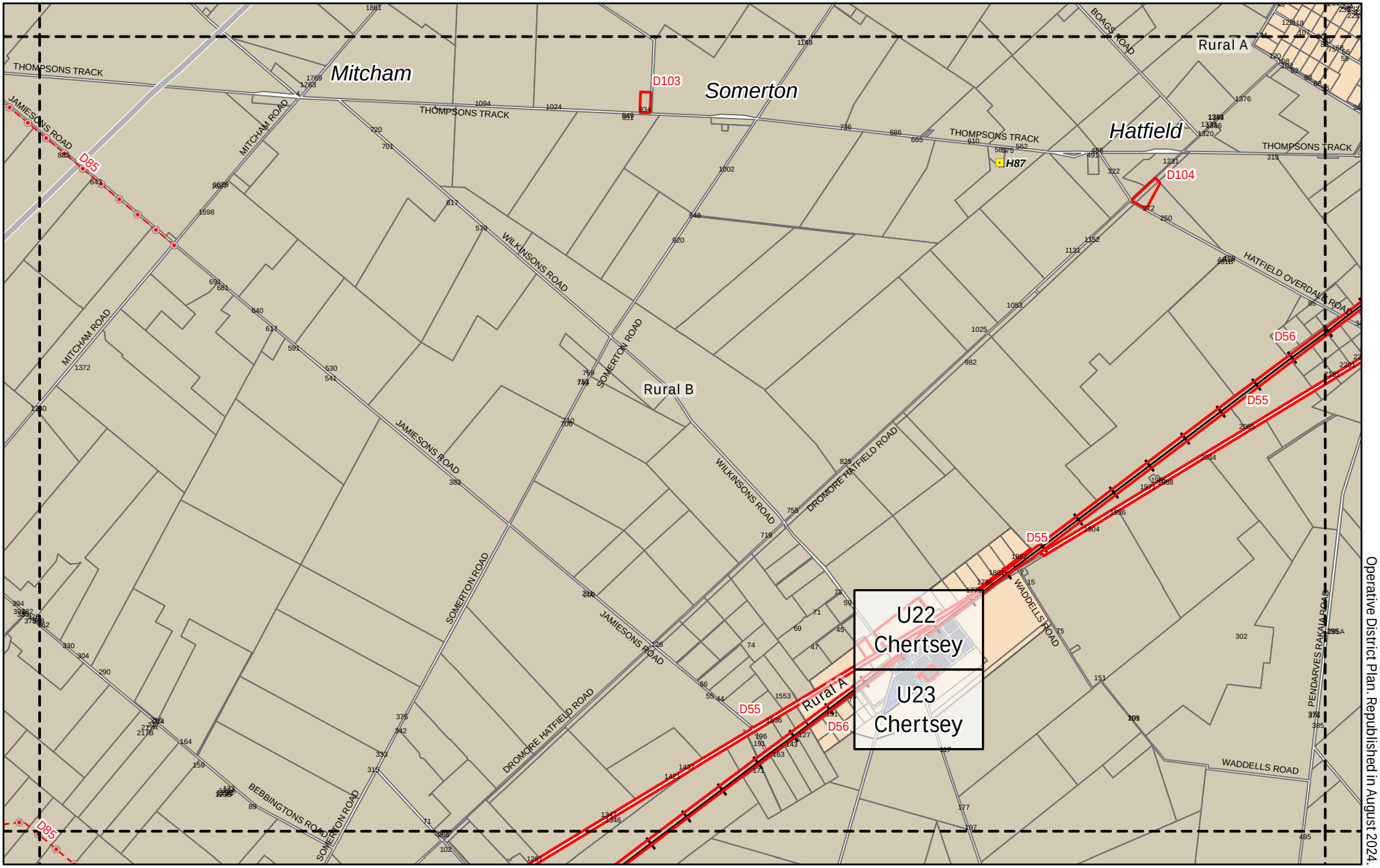

See legend for disclaimer.

Operative District Plan. Republished in August 2024.

See Rural Index for more context

R52	R53	R54
R59	R60	R61
R65	R66	R67

N

Map
R60

Operative District Plan

Rural Map Series

Scale @ A4:
1:50,000

0 1,000
Metres

Ashburton
DISTRICT COUNCIL

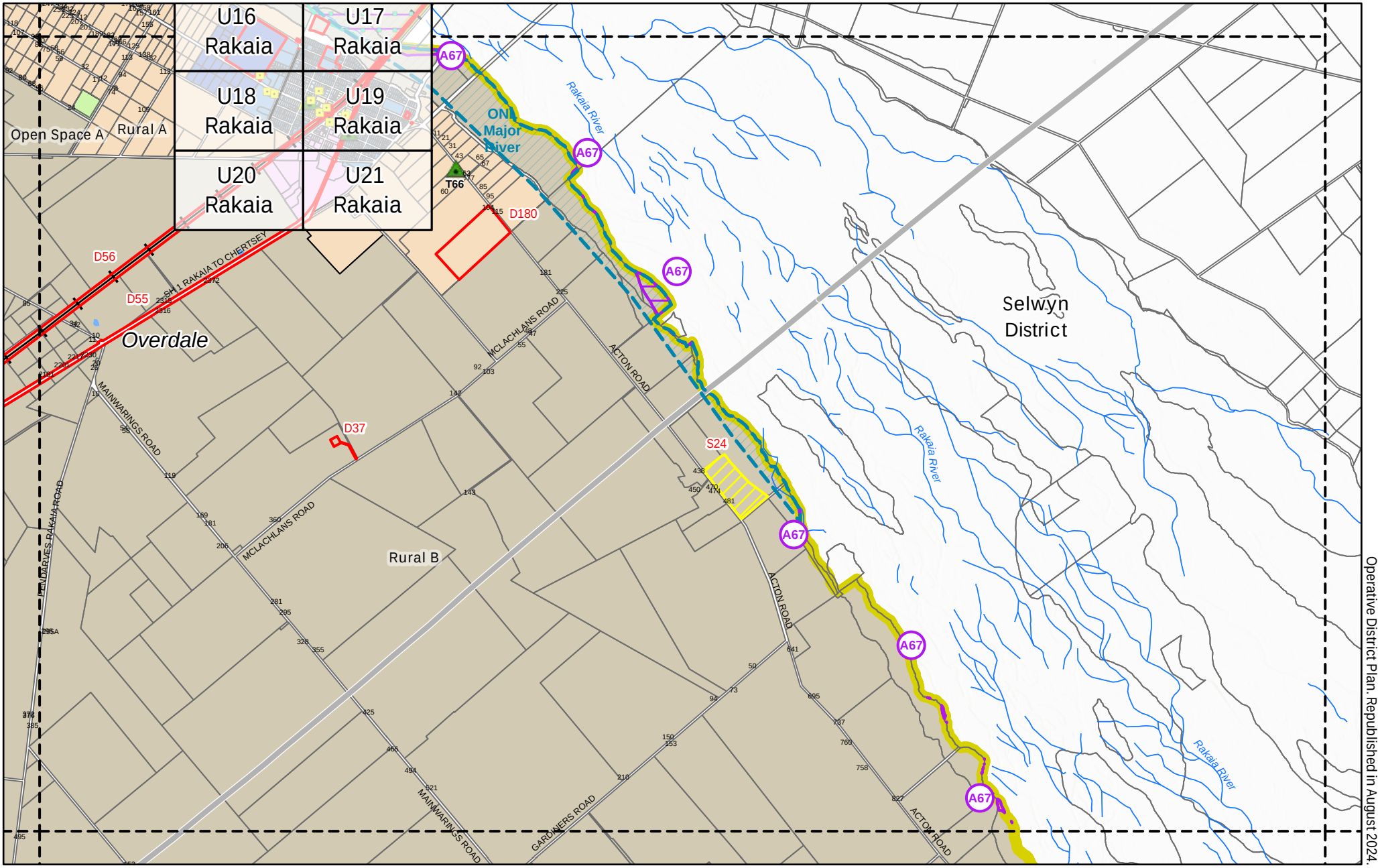

See legend for disclaimer.

Operative District Plan. Republished in August 2024.

See Rural Index for more context

R53	R54	
R60	R61	
R66	R67	R68

N

Map
R61

Operative District Plan

Rural Map Series

Scale @ A4:
1:50,000

0 1,000
Metres

Ashburton
DISTRICT COUNCIL

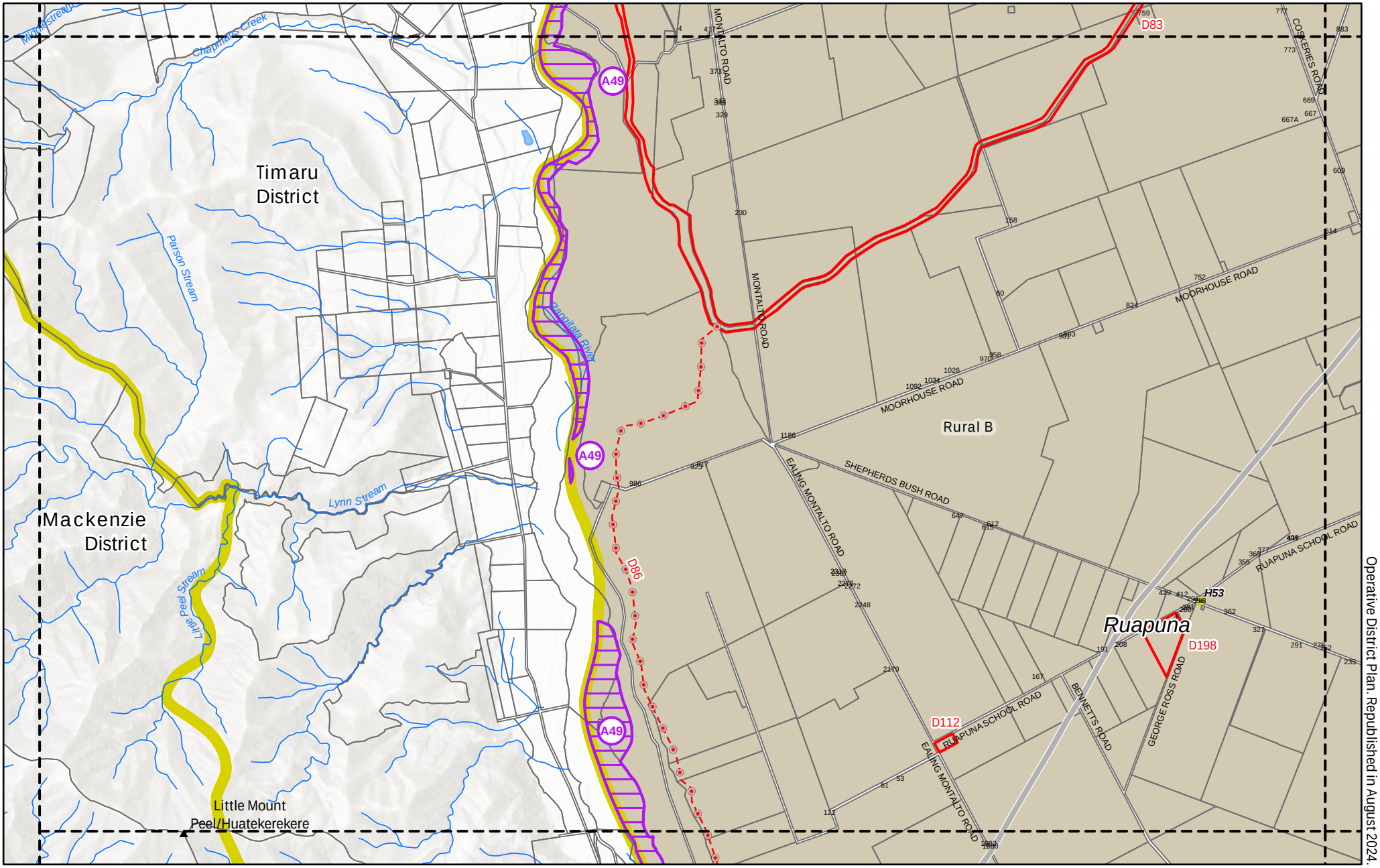

See legend for disclaimer.

Operative District Plan. Republished in August 2024.

See Rural Index for more context

R55	R56	R57
	R62	R63
	R69	R70

N

Map
R62

Operative District Plan

Rural Map Series

Scale @ A4:
1:50,000

0 1,000
Metres

Ashburton District Council

See legend for disclaimer.

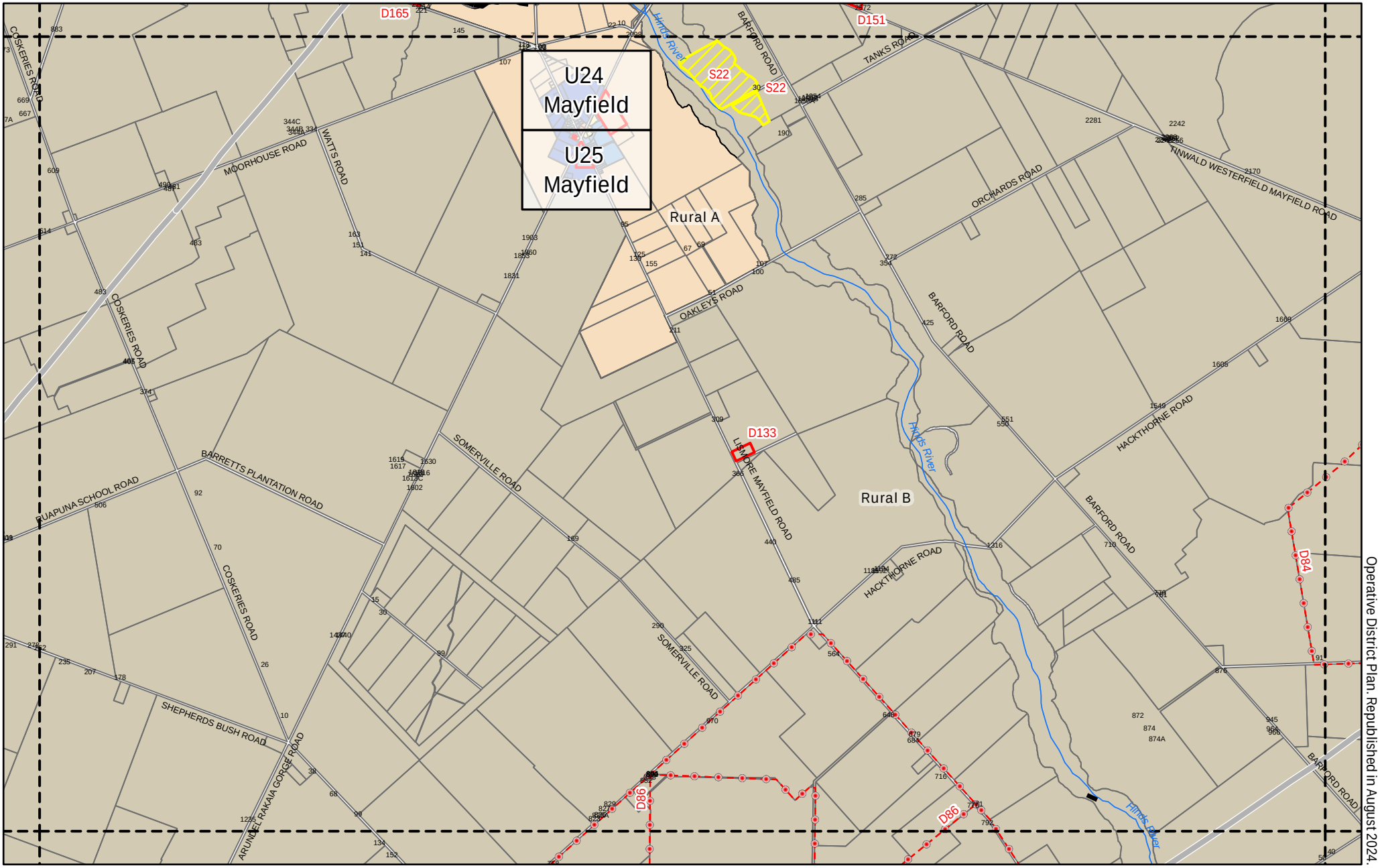

Operative District Plan. Republished in August 2024.

See Rural Index for more context

R56	R57	R58
R62	R63	R64
R69	R70	R71

N

Map
R63

Operative District Plan

Rural Map Series

Scale @ A4:
1:50,000

0 1,000
Metres

Ashburton
DISTRICT COUNCIL

See legend for disclaimer.

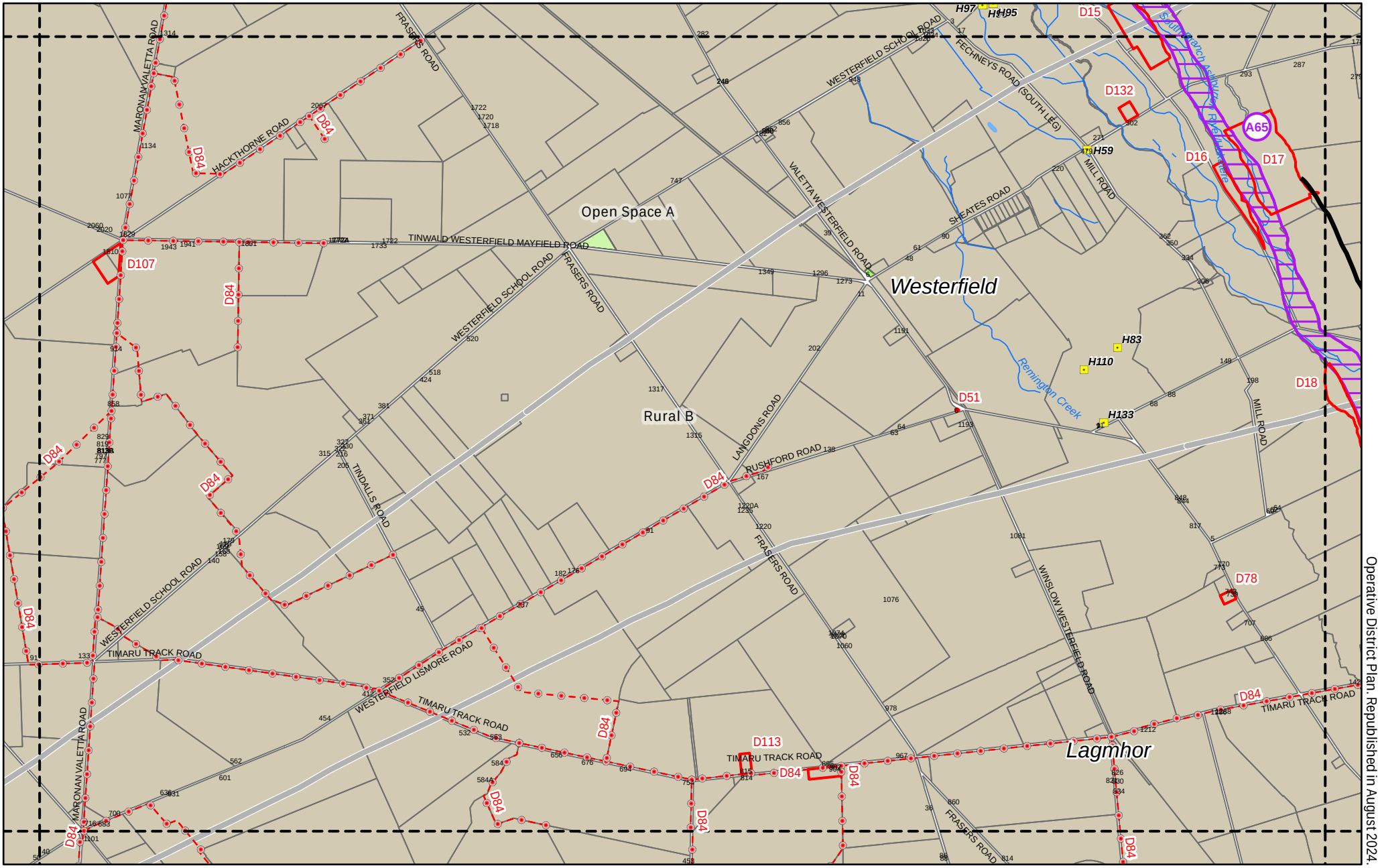

See Rural Index for more context

R57	R58	R59
R63	R64	R65
R70	R71	R72

N

Map
R64

Operative District Plan

Rural Map Series

Scale @ A4:
1:50,000

0 1,000
Metres

Ashburton
DISTRICT COUNCIL

Operative District Plan. Republished in August 2024.

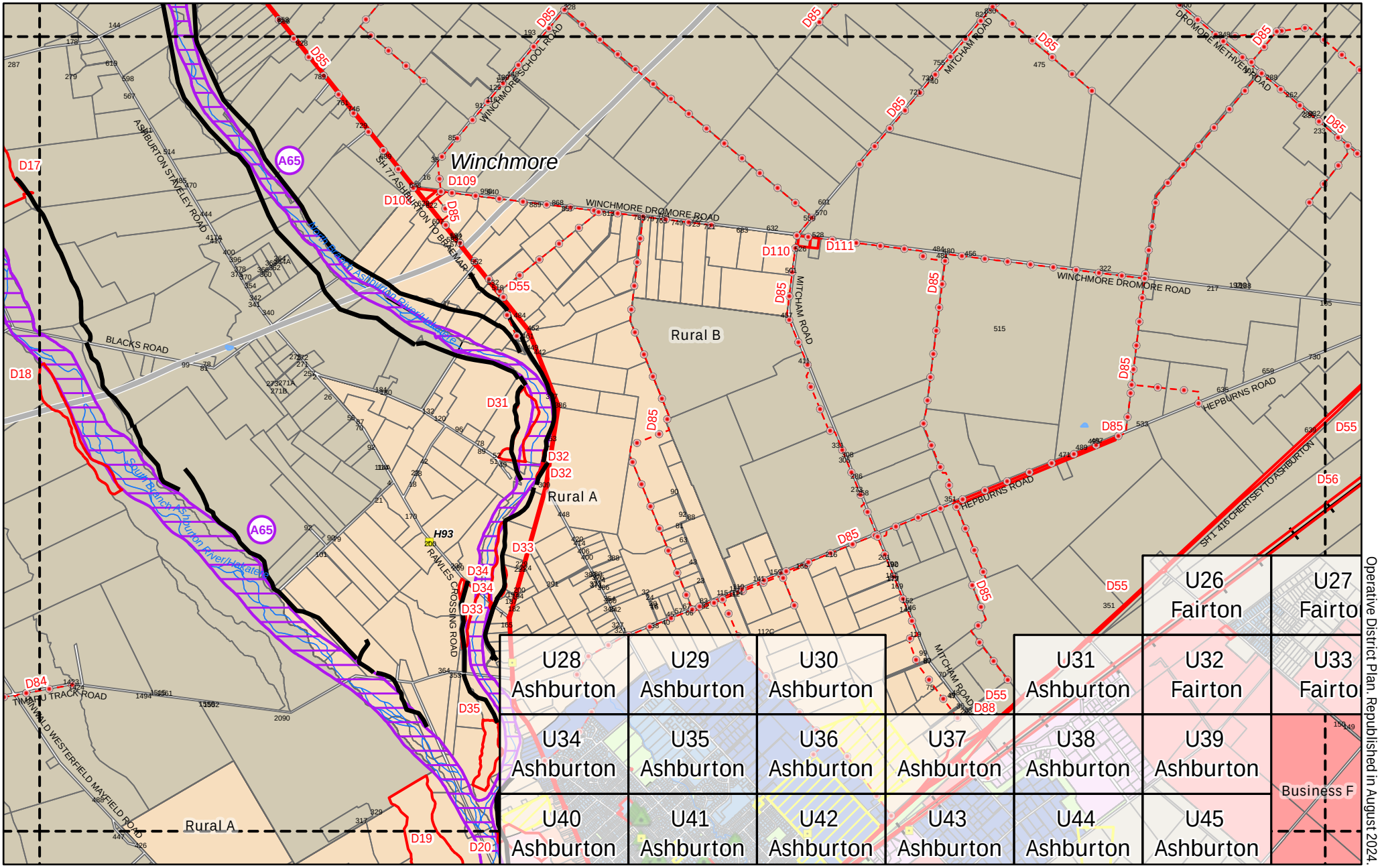

See legend for disclaimer.

Operative District Plan. Republished in August 2024.

See Rural Index for more context

R58	R59	R60
R64	R65	R66
R71	R72	R73

N

Map
R65

Operative District Plan

Rural Map Series

Scale @ A4:
1:50,000

0 1,000
Metres

Ashburton
DISTRICT COUNCIL

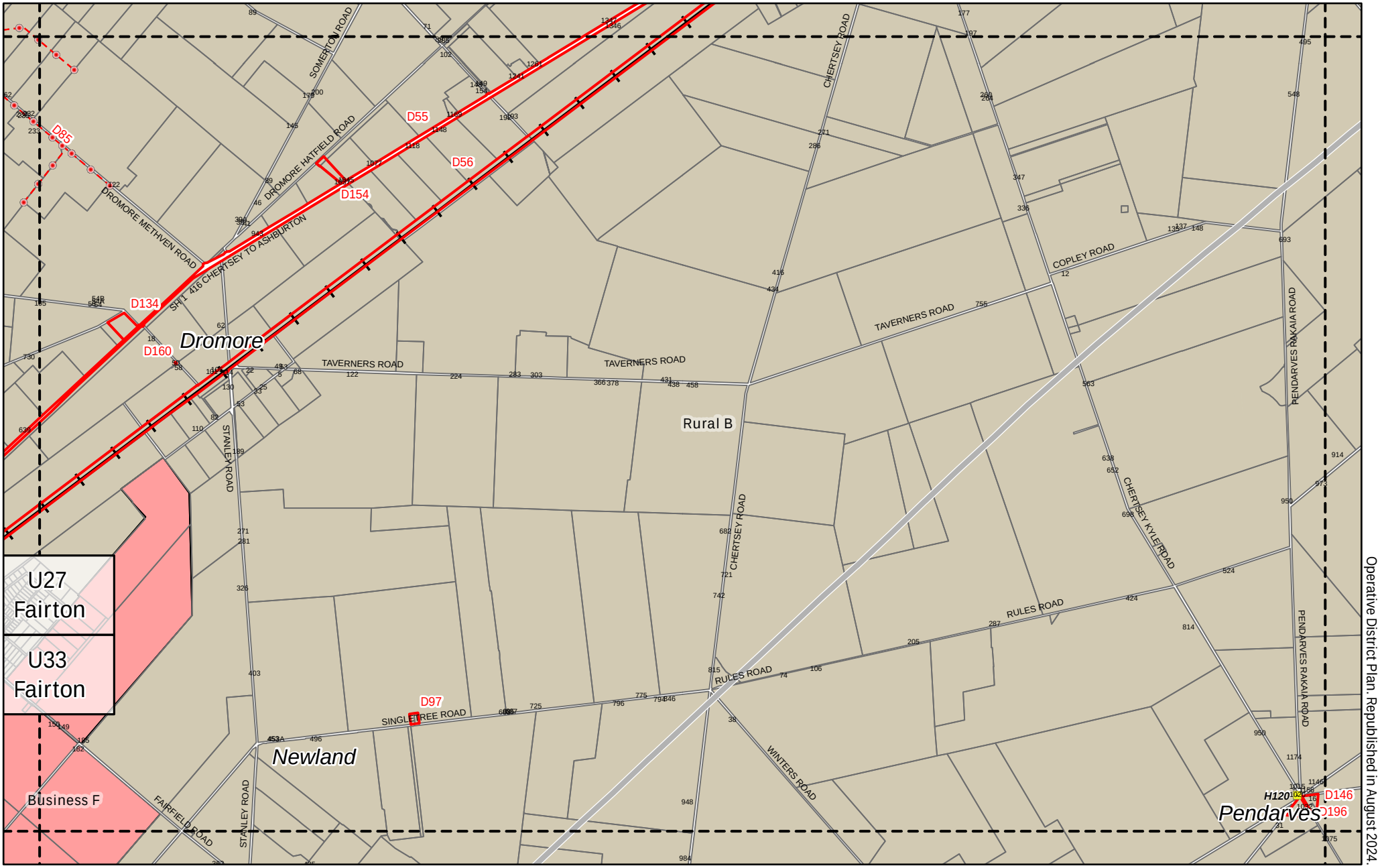

See legend for disclaimer.

Operative District Plan. Republished in August 2024.

See Rural Index for more context

R59	R60	R61
R65	R66	R67
R72	R73	R74

N

Map
R66

Operative District Plan

Rural Map Series

Scale @ A4:
1:50,000

0 1,000
Metres

Ashburton
DISTRICT COUNCIL

See legend for disclaimer.

Selwyn District

Rural B

Dorie

Pendarves

Rakaia River

A67

D77

D143

D43

D146

D196

KYLE ROAD

MAINWARINGS ROAD

GARDINERS ROAD

ACTON ROAD

AWAROA SCHOOL ROAD

GRIGGS ROAD

HARRISONS ROAD

DORIE SCHOOL ROAD

MCCRORYS ROAD

DOLANS ROAD

DOBSONS FERRY ROAD

PENDARVES RAKAIA ROAD

Operative District Plan. Republished in August 2024.

See Rural Index for more context

R60	R61	
R66	R67	R68
R73	R74	R75

N

Map

R67

Operative District Plan

Rural Map Series

Scale @ A4:
1:50,000

0 1,000

Metres

Ashburton DISTRICT COUNCIL

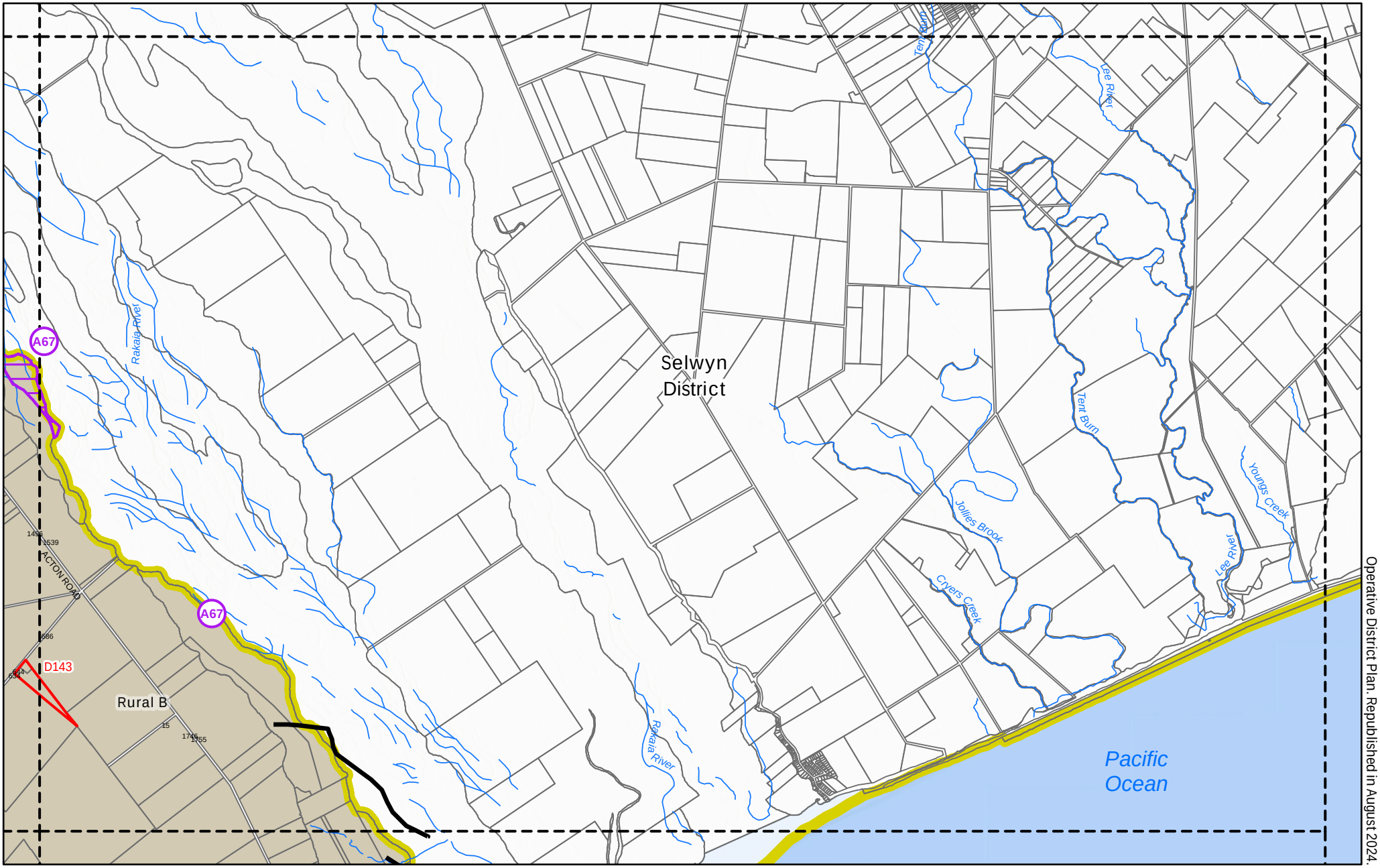

See legend for disclaimer.

Operative District Plan. Republished in August 2024.

See Rural Index for more context

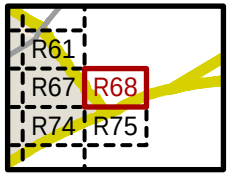

N

Map
R68

Operative District Plan

Rural Map Series

Scale @ A4:
1:50,000

0 1,000
Metres

Ashburton
DISTRICT COUNCIL

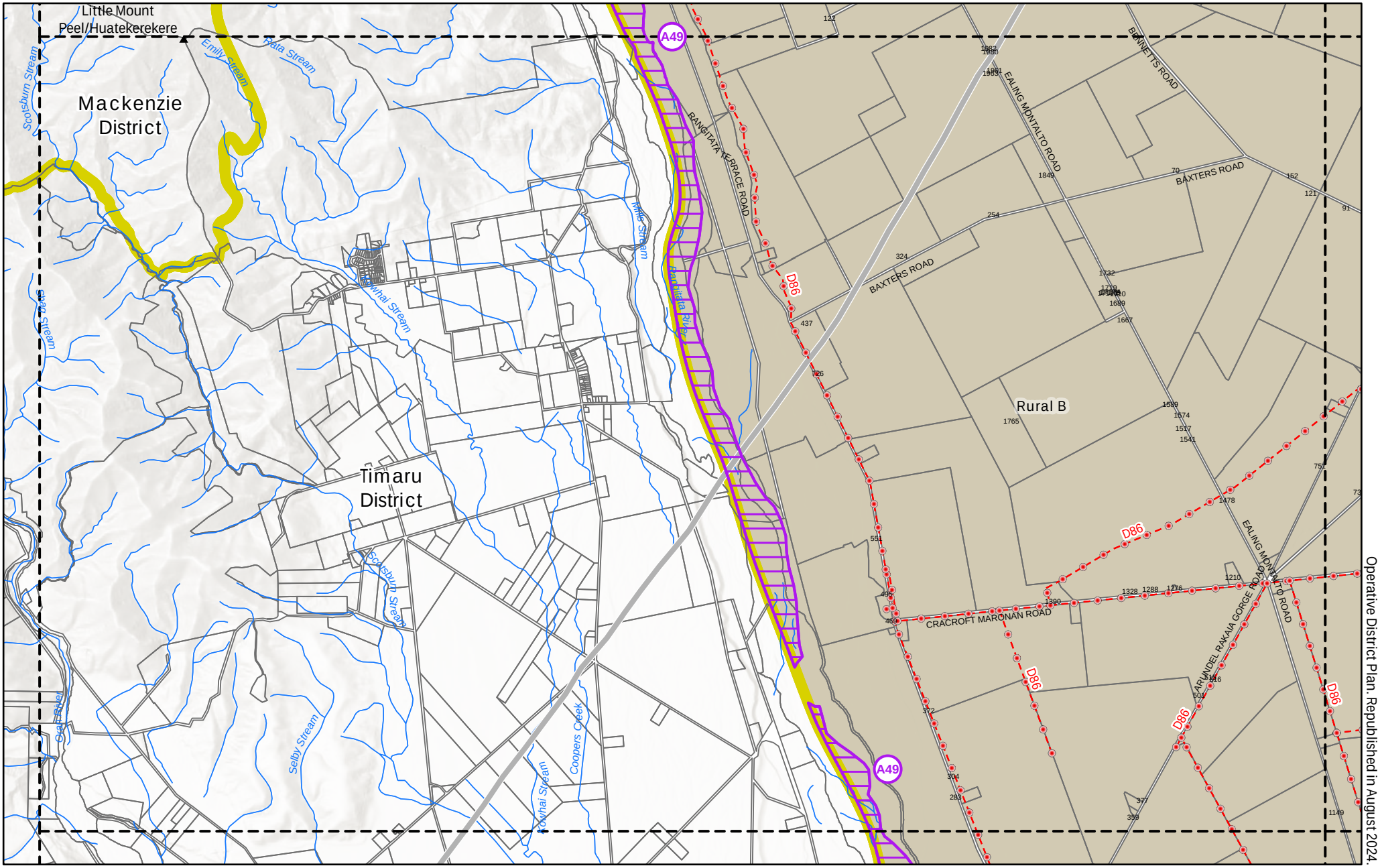

See legend for disclaimer.

Operative District Plan. Republished in August 2024.

See Rural Index for more context

R62	R63
R69	R70
R76	R77

N

Map R69

Operative District Plan

Rural Map Series

Scale @ A4:
1:50,000

0 1,000
Metres

Ashburton DISTRICT COUNCIL

See legend for disclaimer.

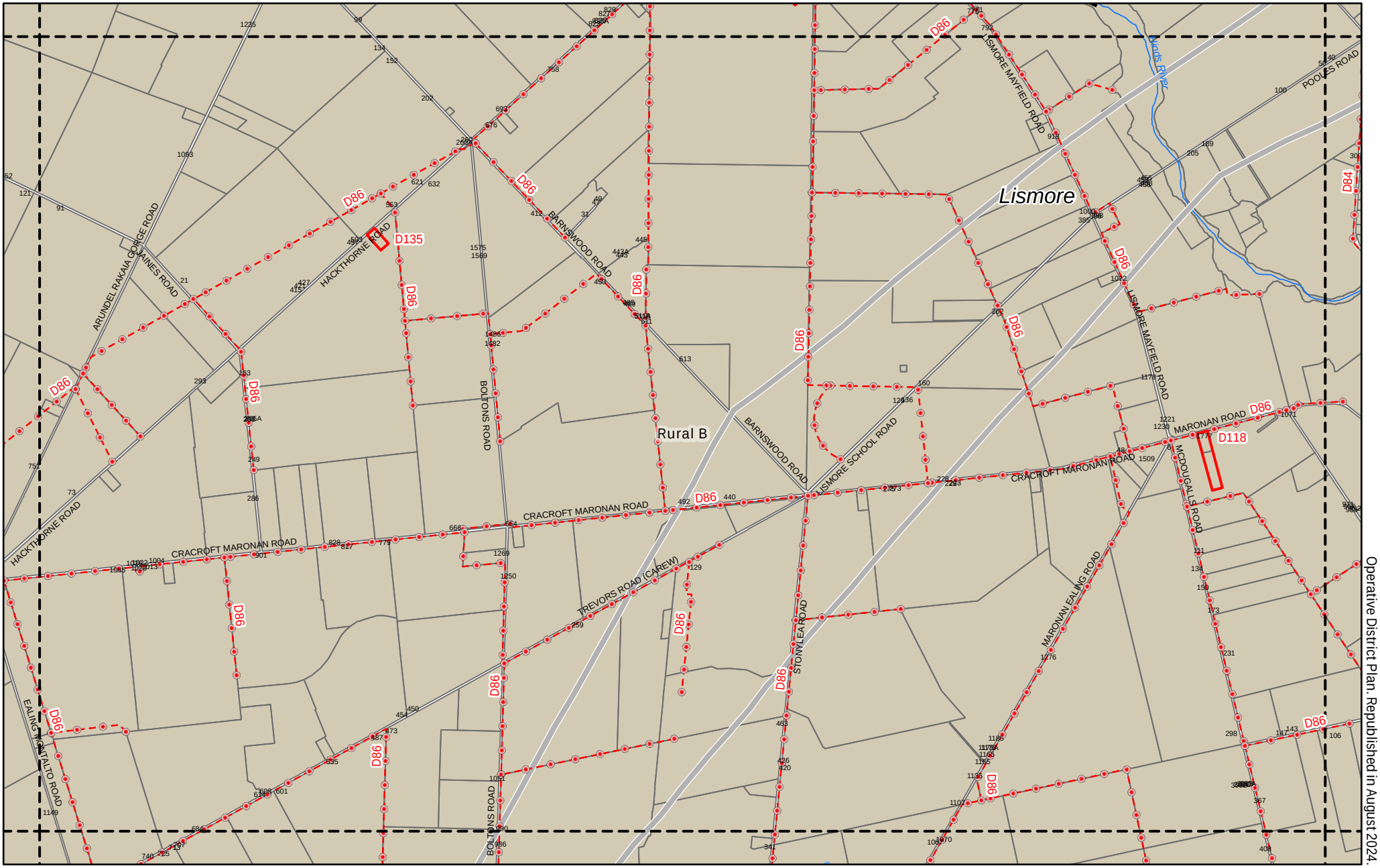

Operative District Plan. Republished in August 2024.

See Rural Index for more context

R62	R63	R64
R69	R70	R71
R76	R77	R78

N

Map R70

Operative District Plan

Rural Map Series

Scale @ A4:
1:50,000

0 1,000
Metres

Ashburton District Council

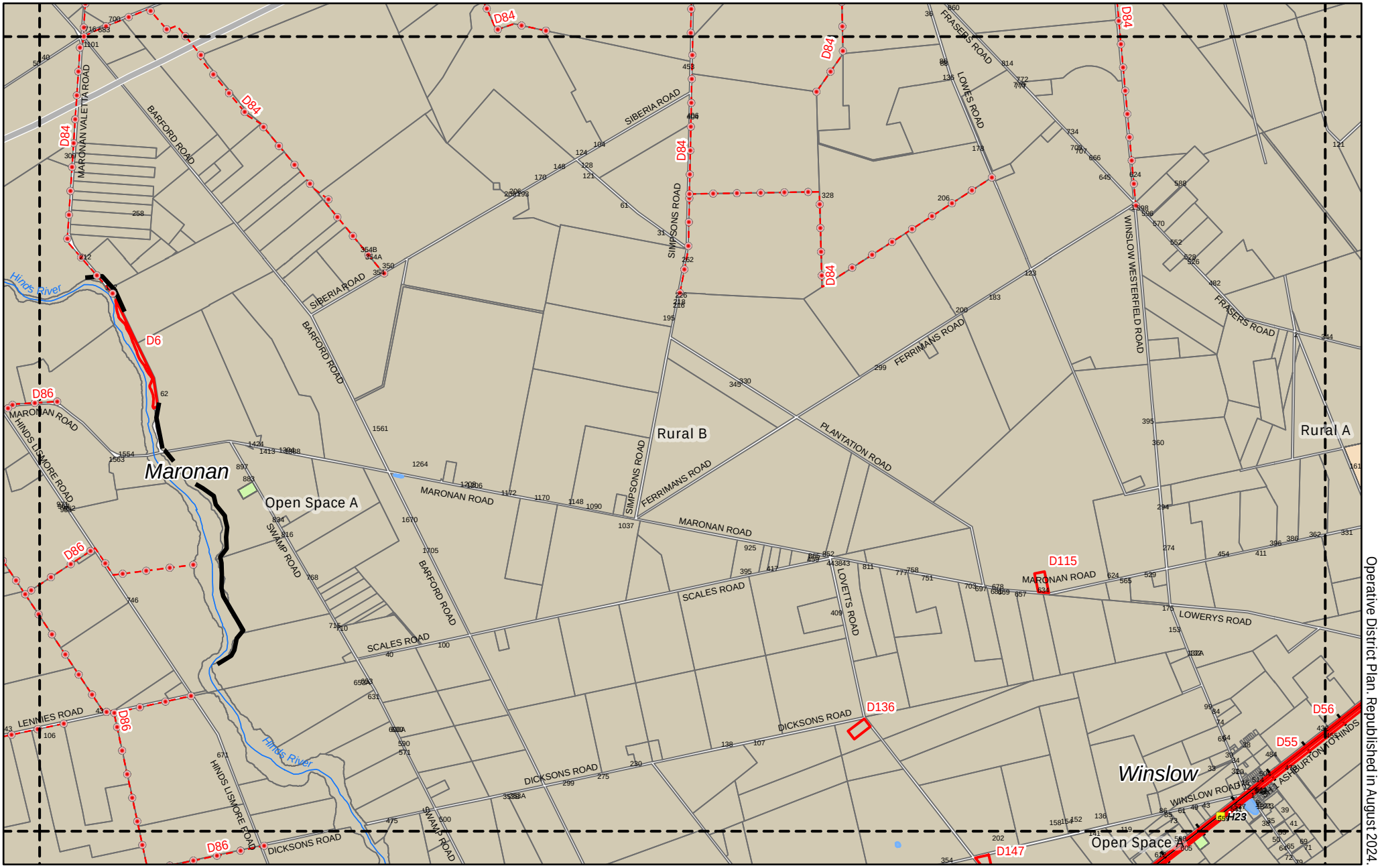

See legend for disclaimer.

Operative District Plan. Republished in August 2024.

See Rural Index for more context

R63	R64	R65
R70	R71	R72
R77	R78	R79

N

Map

R71

Operative District Plan

Rural Map Series

Scale @ A4:
1:50,000

0 1,000

Metres

Ashburton District Council

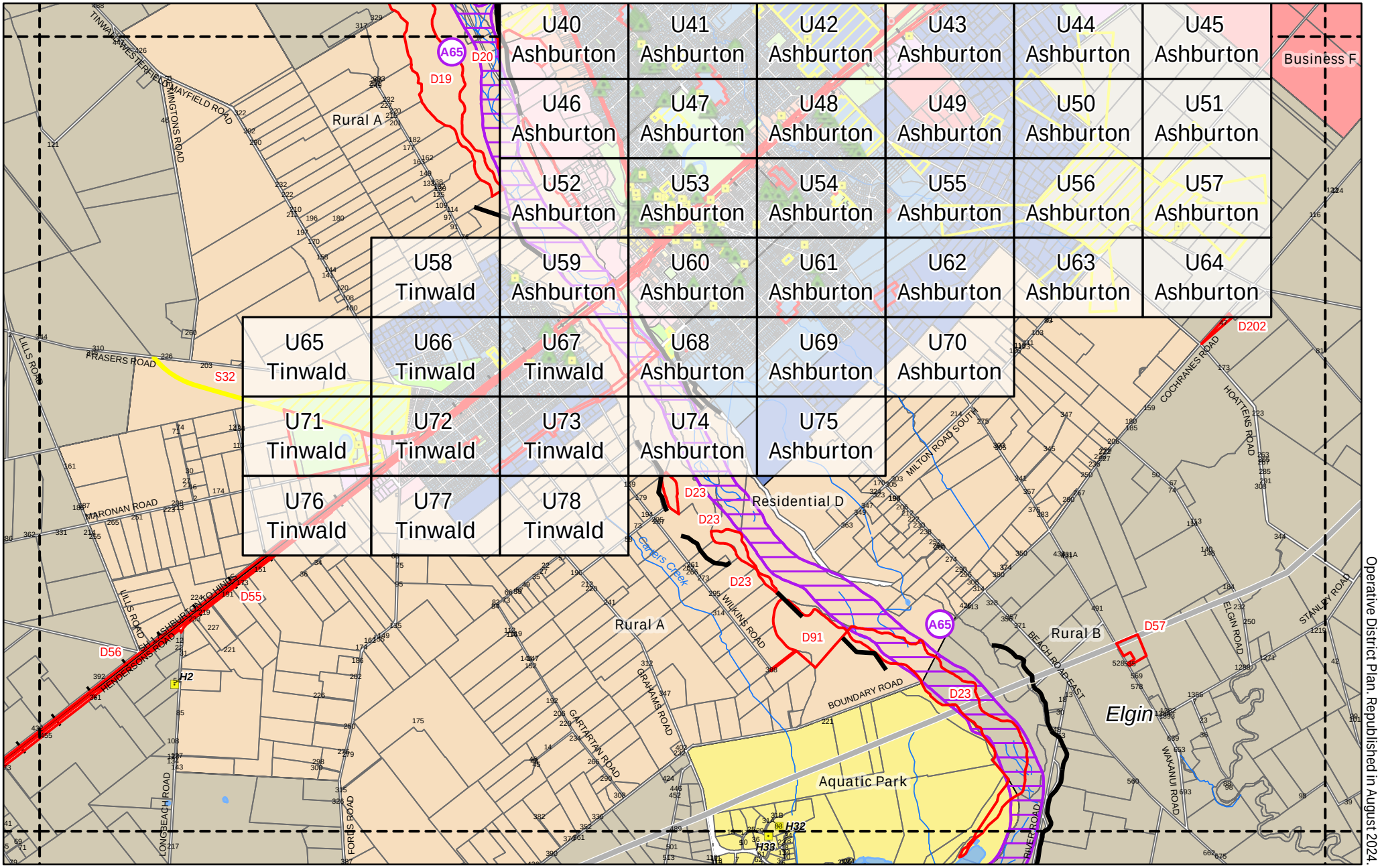

See legend for disclaimer.

Operative District Plan. Republished in August 2024.

See Rural Index for more context

R64	R65	R66
R71	R72	R73
R78	R79	R80

N

Map
R72

Operative District Plan

Rural Map Series

Scale @ A4:
1:50,000

0 1,000
Metres

Ashburton
DISTRICT COUNCIL

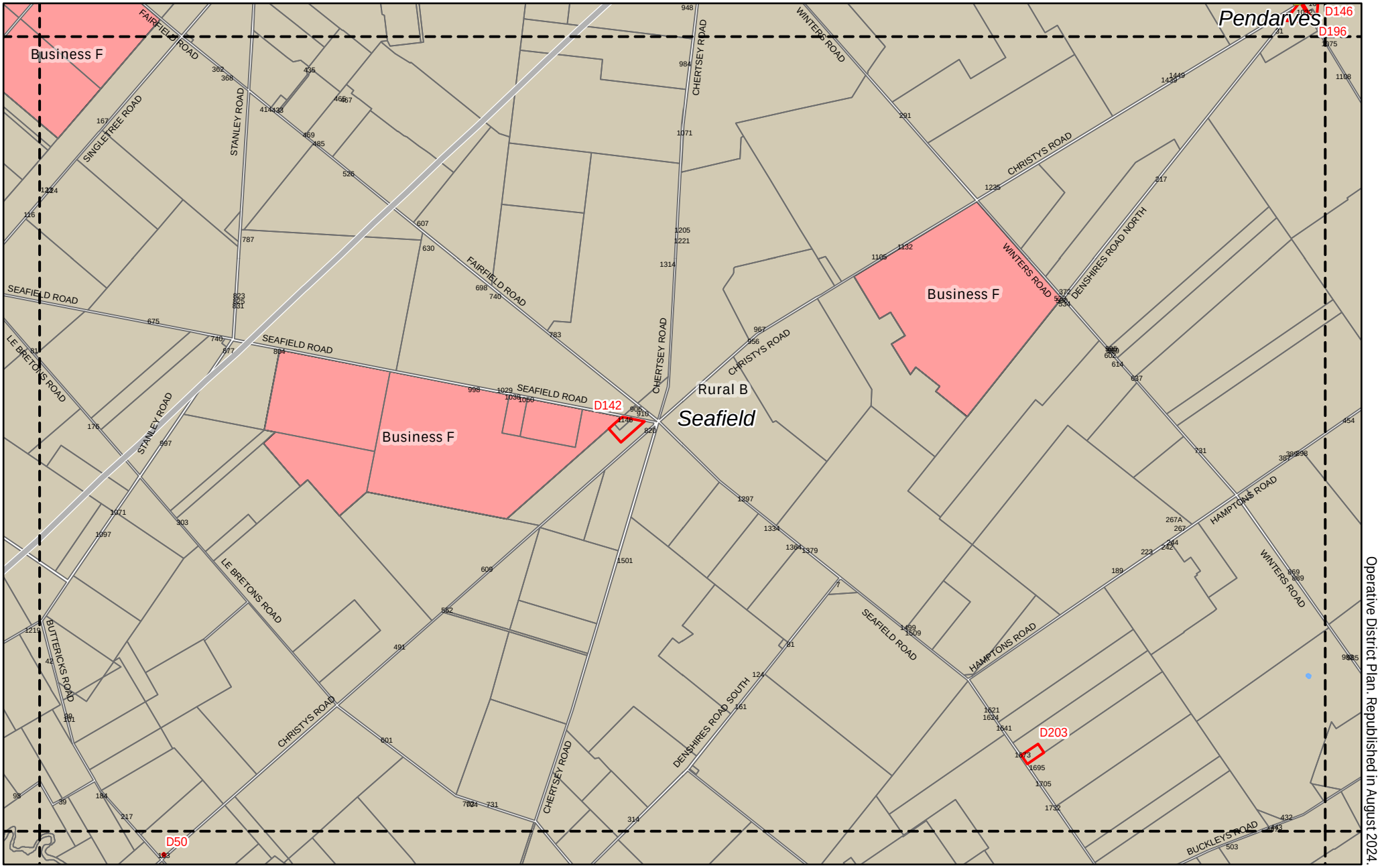

See legend for disclaimer.

Operative District Plan. Republished in August 2024.

See Rural Index for more context

R65	R66	R67
R72	R73	R74
R79	R80	R81

N

Map
R73

Operative District Plan

Rural Map Series

Scale @ A4:
1:50,000

0 1,000
Metres

Ashburton
DISTRICT COUNCIL

See legend for disclaimer.

Operative District Plan. Republished in August 2024.

See Rural Index for more context

R66	R67	R68
R73	R74	R75
R80	R81	

N

Map

R74

Operative District Plan

Rural Map Series

Scale @ A4:
1:50,000

0 1,000

Metres

Ashburton DISTRICT COUNCIL

See legend for disclaimer.

Operative District Plan. Republished in August 2024.

See Rural Index for more context

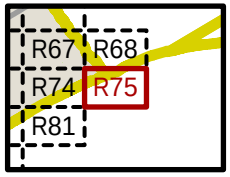

N

Map
R75

Operative District Plan

Rural Map Series

Scale @ A4:
1:50,000

0 1,000
Metres

Ashburton
DISTRICT COUNCIL

See legend for disclaimer.

Operative District Plan. Republished in August 2024.

Carew

Rural B

Timaru District

D86

D71

D114

H100

A49

TREVORS ROAD (CAREW)

HINDS ARUNDEL ROAD

ARUNDEL RAKAIA GORGE ROAD

RANGITATA TERRACE ROAD

WITHELLS ROAD

Rangitata River

Coopers Creek

Selby Stream

Scotsburn Stream

Kowhai Stream

Slip Panel Stream

Station Stream

McLeod Stream

Waihi River

Orari River

See Rural Index for more context

R69 R70 R76 R77 R82

N

Map

R76

Operative District Plan

Rural Map Series

Scale @ A4:
1:50,000

0 1,000

Metres

Ashburton District Council

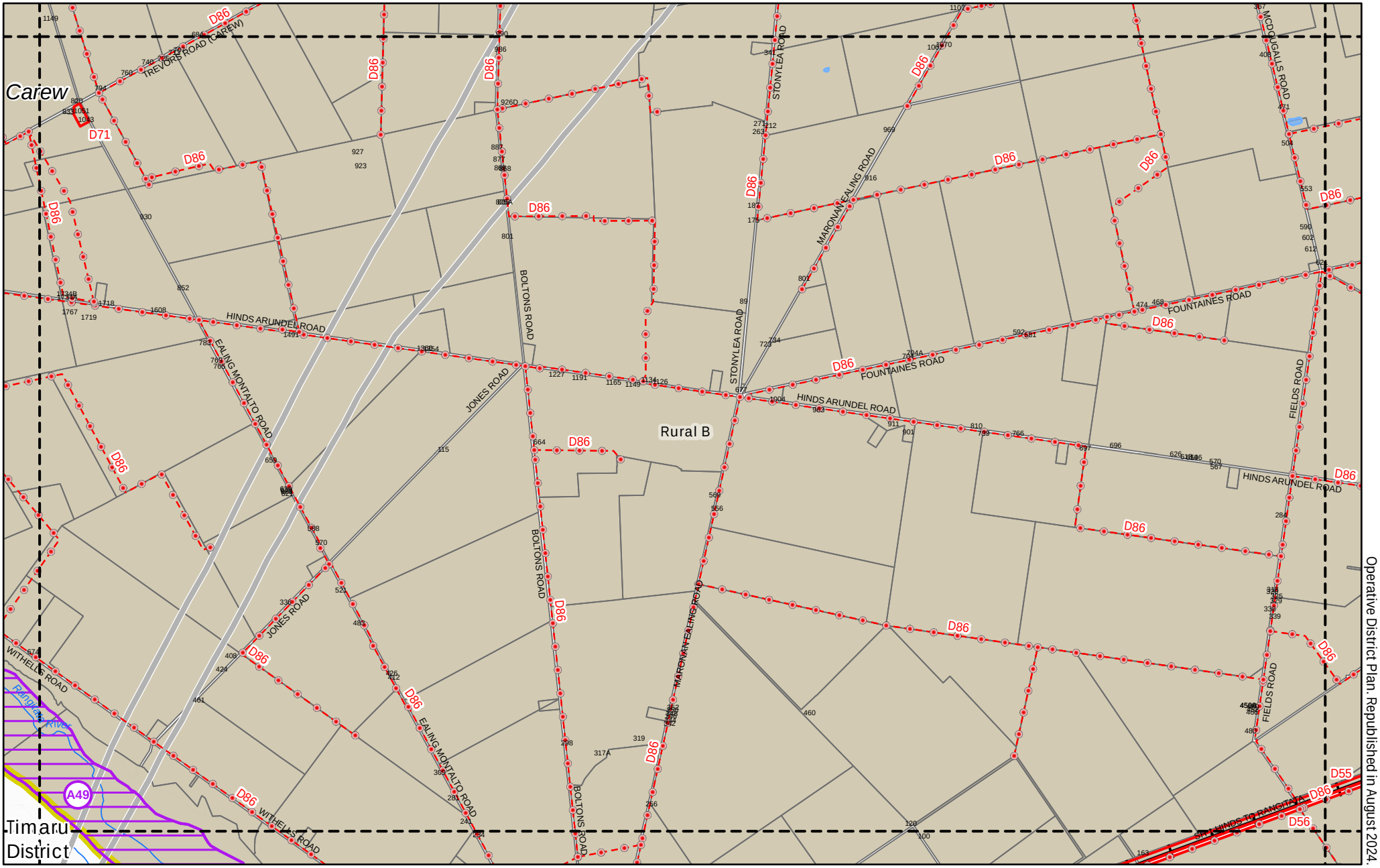

See legend for disclaimer.

Operative District Plan. Republished in August 2024.

See Rural Index for more context

R69	R70	R71
R76	R77	R78
	R82	R83

N

Map
R77

Operative District Plan

Rural Map Series

Scale @ A4:
1:50,000

0 1,000
Metres

Ashburton District Council

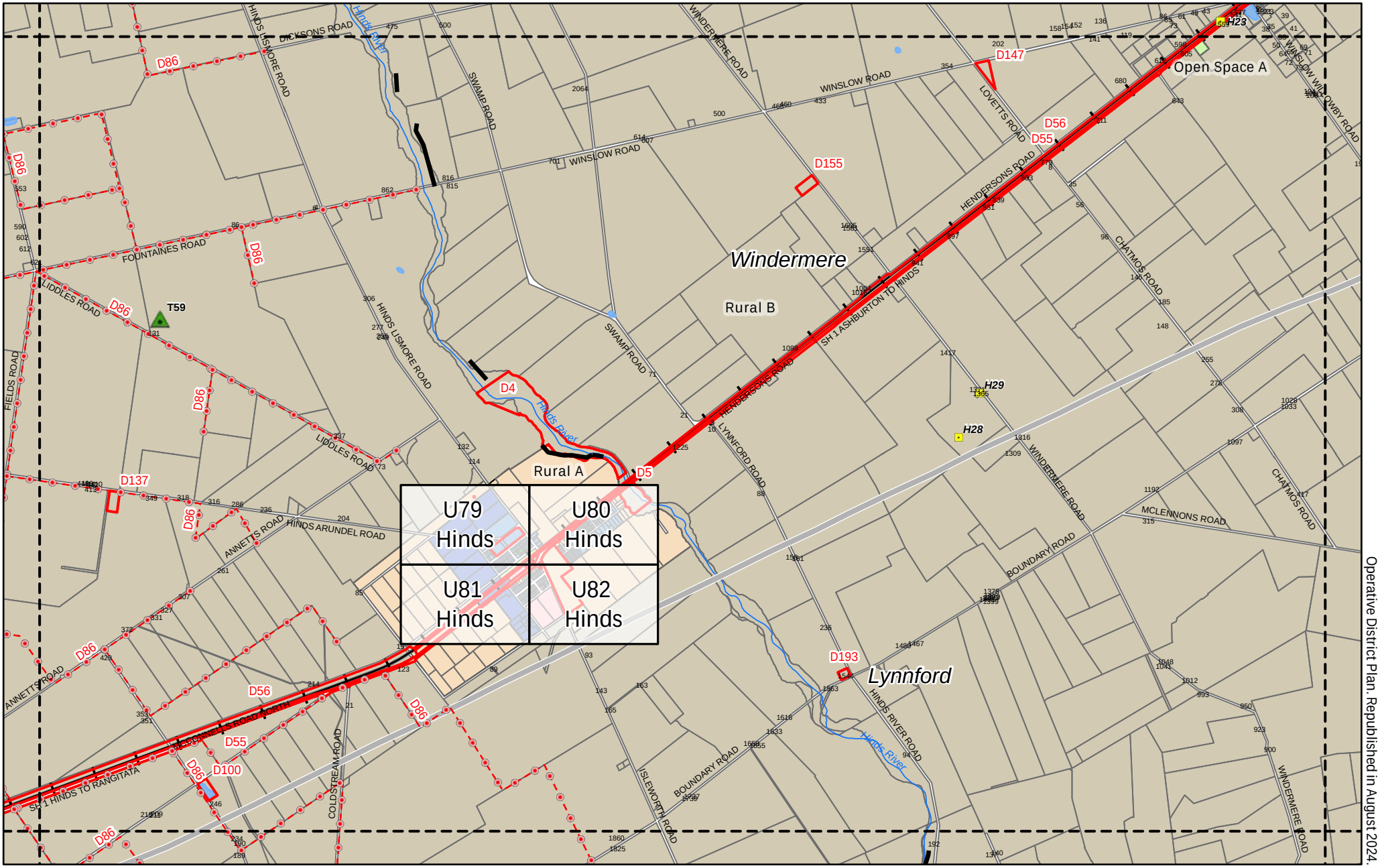

See legend for disclaimer.

Operative District Plan. Republished in August 2024.

See Rural Index for more context

R70	R71	R72
R77	R78	R79
R82	R83	R84

N

Map
R78

Operative District Plan

Rural Map Series

Scale @ A4:
1:50,000

0 1,000
Metres

Ashburton DISTRICT COUNCIL

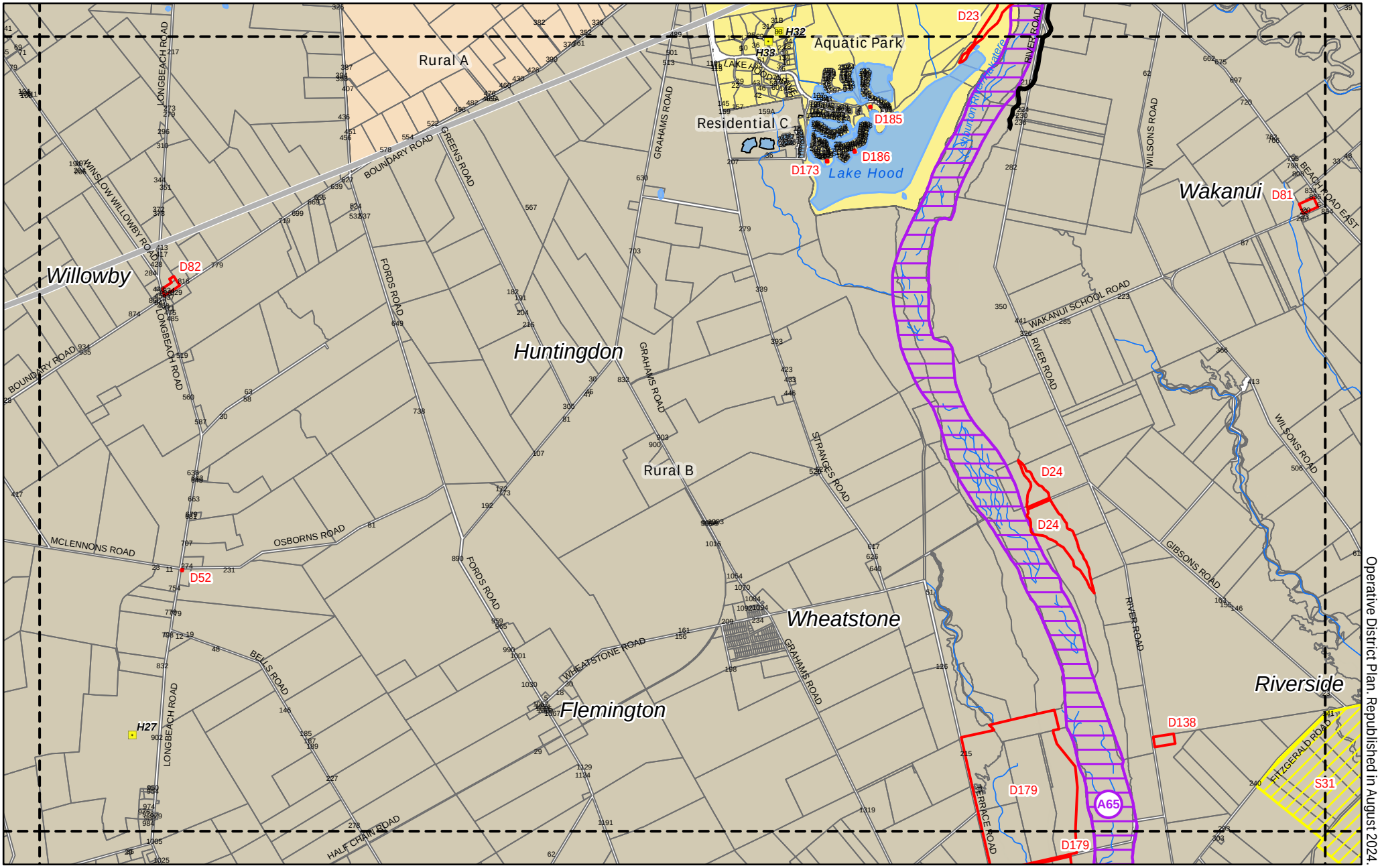

See legend for disclaimer.

Operative District Plan. Republished in August 2024.

See Rural Index for more context

R71	R72	R73
R78	R79	R80
R83	R84	R85

N

Map

R79

Operative District Plan

Rural Map Series

Scale @ A4:
1:50,000

0 1,000

Metres

Ashburton DISTRICT COUNCIL

See legend for disclaimer.

Operative District Plan. Republished in August 2024.

See Rural Index for more context

R72	R73	R74
R79	R80	R81
R84	R85	

N

Map
R80

Operative District Plan

Rural Map Series

Scale @ A4:
1:50,000

0 1,000
Metres

Ashburton DISTRICT COUNCIL

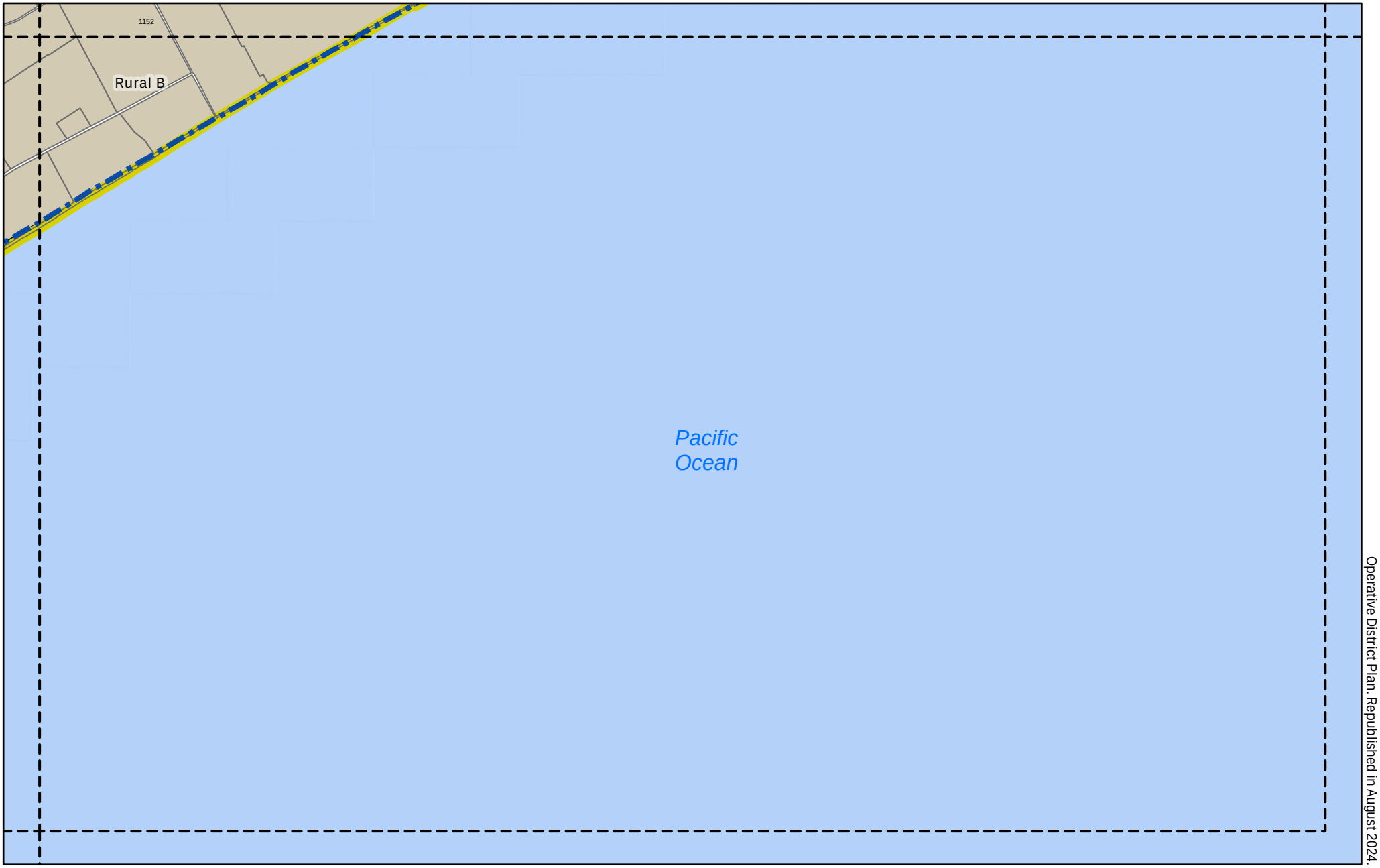

See legend for disclaimer.

Operative District Plan. Republished in August 2024.

See Rural Index for more context

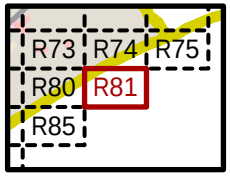

N

Map

R81

Operative District Plan

Rural Map Series

Scale @ A4:
1:50,000

0 1,000

Metres

Ashburton
DISTRICT COUNCIL

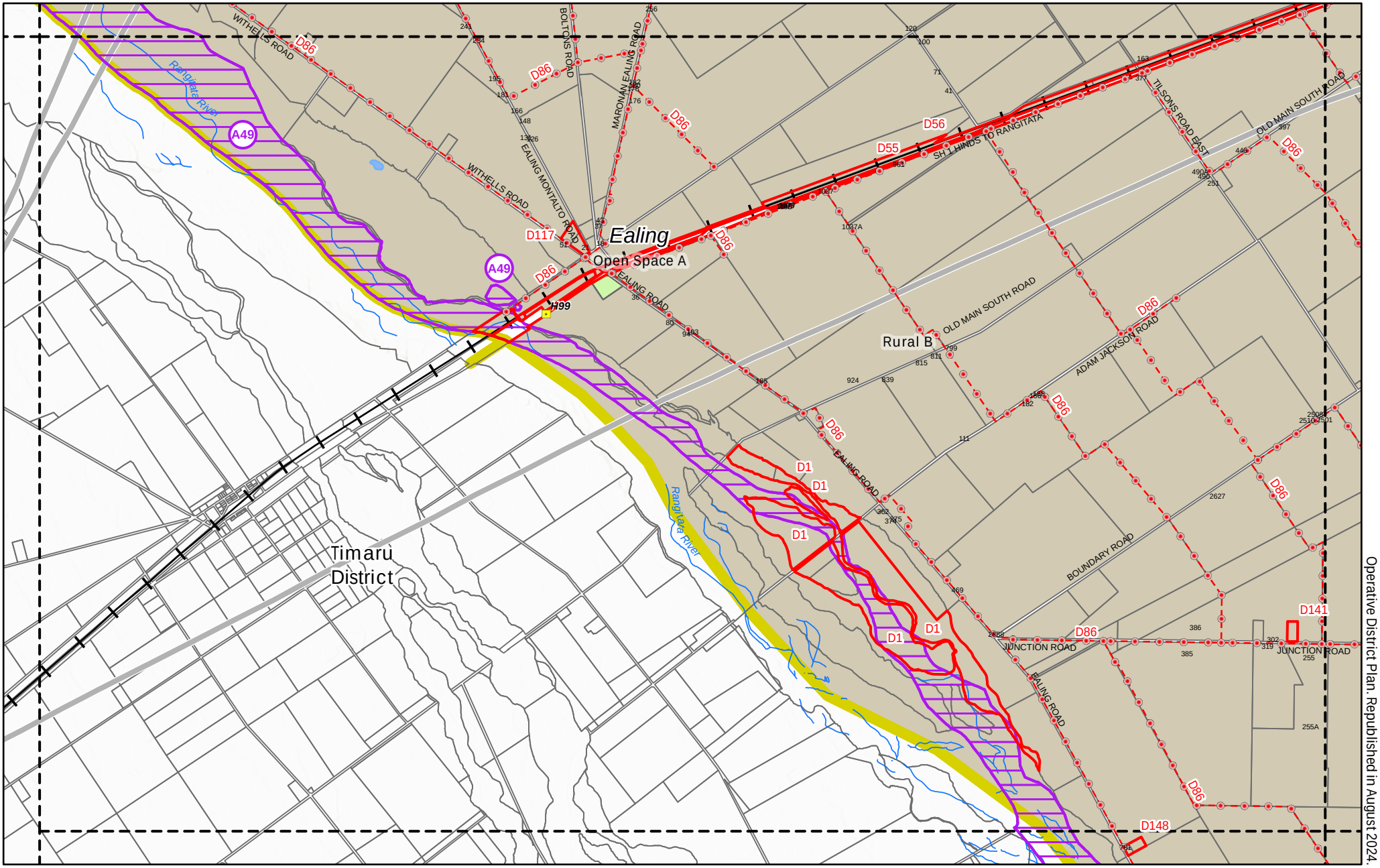

See legend for disclaimer.

Operative District Plan. Republished in August 2024.

See Rural Index for more context

R76 R77 R78
R82 R83
R86 R87

N

Map
R82

Operative District Plan

Rural Map Series

Scale @ A4:
1:50,000

0 1,000
Metres

Ashburton
DISTRICT COUNCIL

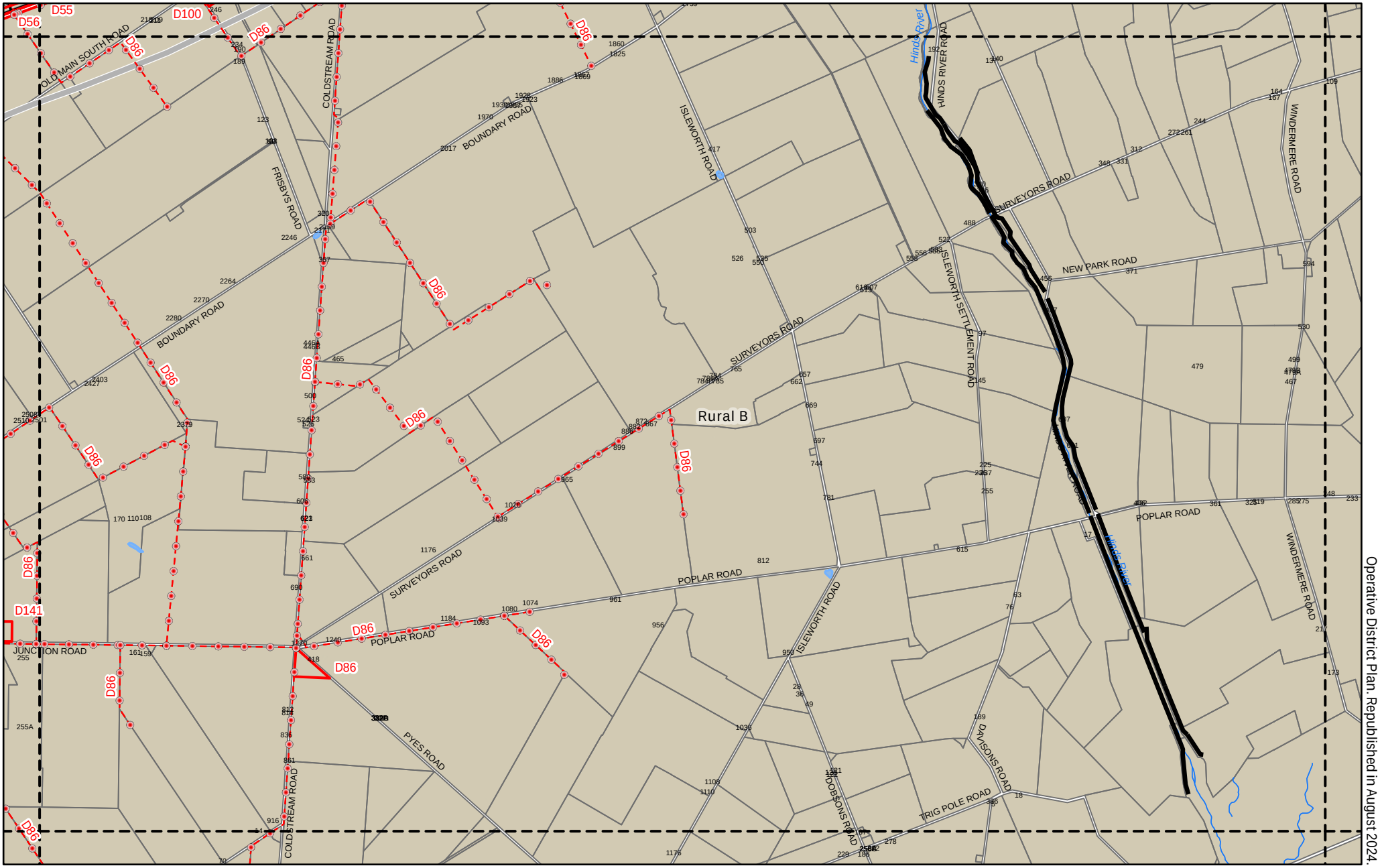

See legend for disclaimer.

Operative District Plan. Republished in August 2024.

See Rural Index for more context

R77	R78	R79
R82	R83	R84
R86	R87	R88

N

Map

R83

Operative District Plan

Rural Map Series

Scale @ A4:
1:50,000

0 1,000
Metres

Ashburton DISTRICT COUNCIL

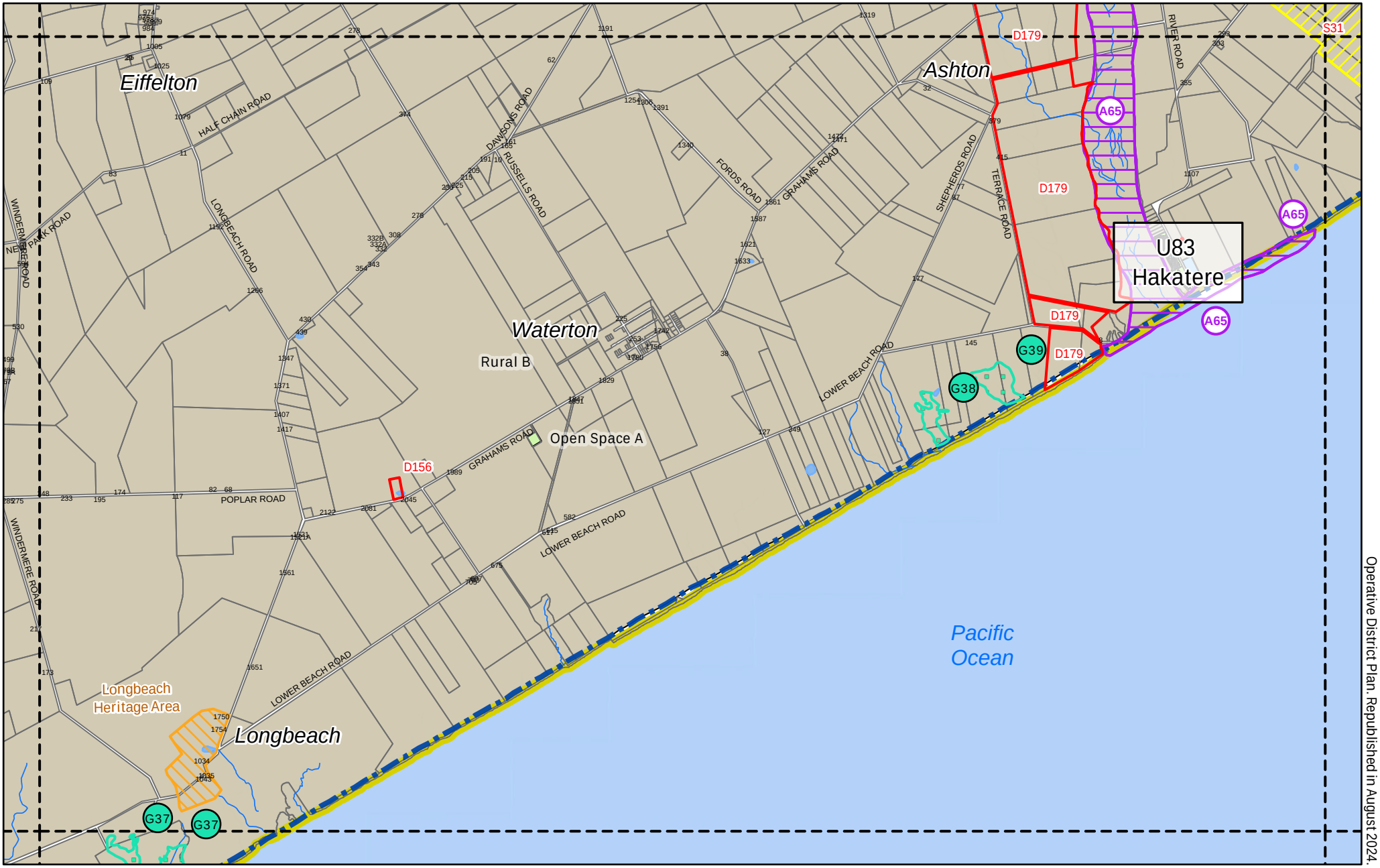

See legend for disclaimer.

Operative District Plan. Republished in August 2024.

See Rural Index for more context

R78	R79	R80
R83	R84	R85
R87	R88	

N

Map
R84

Operative District Plan

Rural Map Series

Scale @ A4:
1:50,000

0 1,000
Metres

Ashburton District Council

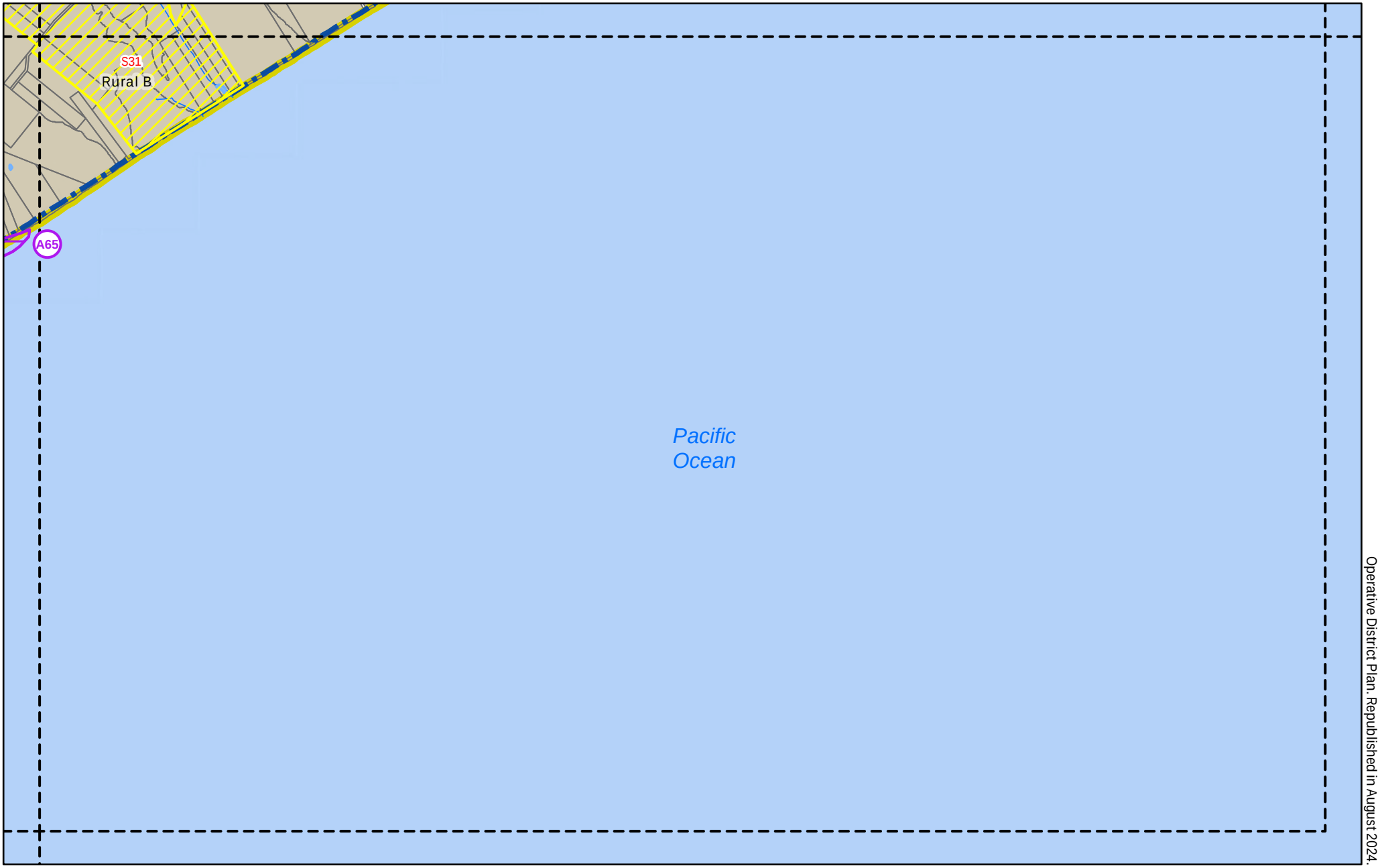

See legend for disclaimer.

Operative District Plan. Republished in August 2024.

See Rural Index for more context

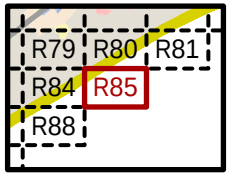

N

Map
R85

Operative District Plan

Rural Map Series

Scale @ A4:
1:50,000

0 1,000
Metres

Ashburton
DISTRICT COUNCIL

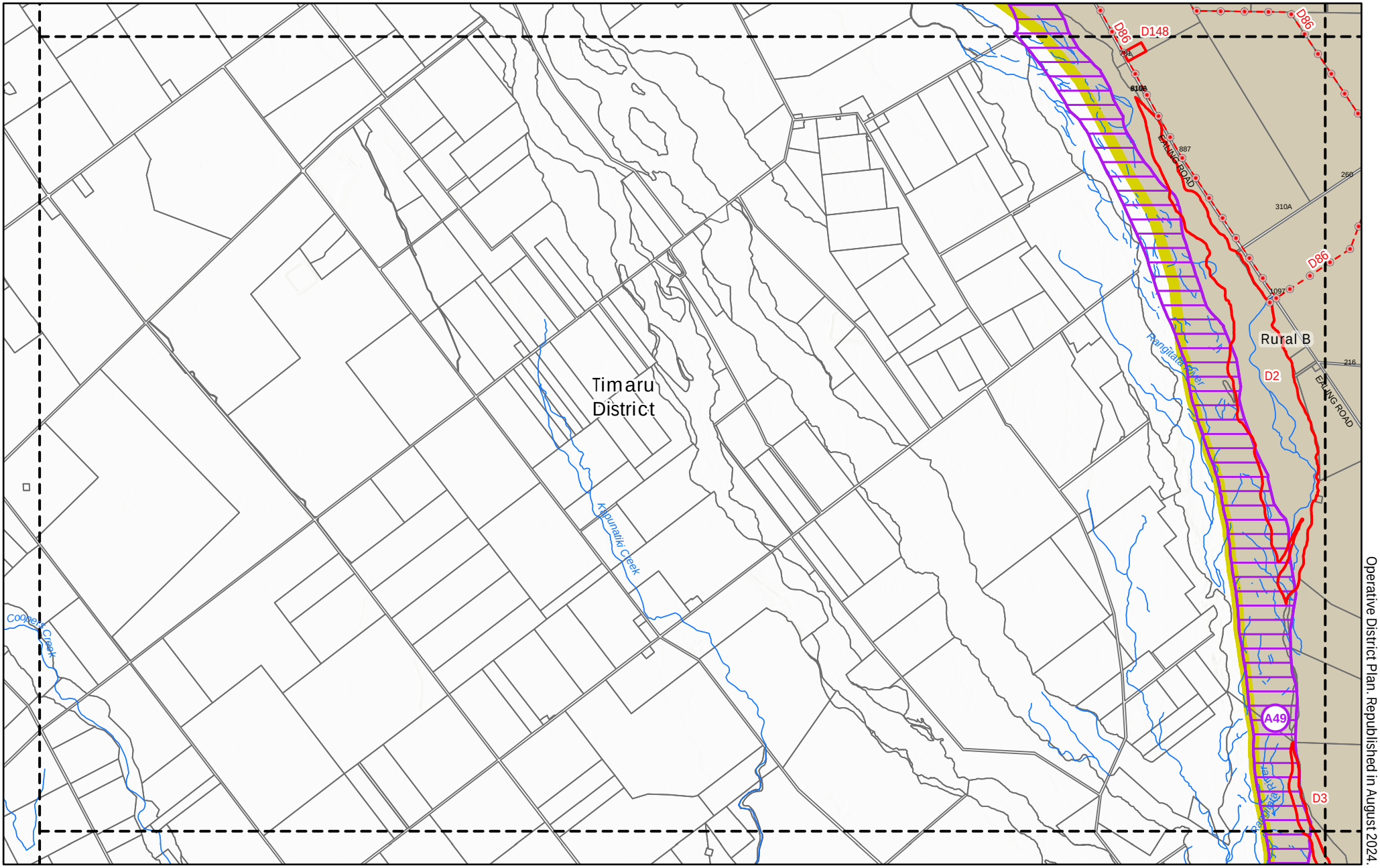

See legend for disclaimer.

Operative District Plan. Republished in August 2024.

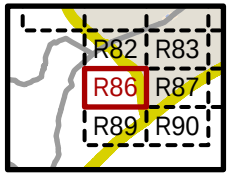

See Rural Index for more context

N

Map

R86

Operative District Plan

Rural Map Series

Scale @ A4:
1:50,000

0 1,000

Metres

Ashburton DISTRICT COUNCIL

See legend for disclaimer.

Operative District Plan. Republished in August 2024.

See Rural Index for more context

R82	R83	R84
R86	R87	R88
R89	R90	

N

Map
R87

Operative District Plan

Rural Map Series

Scale @ A4:
1:50,000

0 1,000
Metres

Ashburton District Council

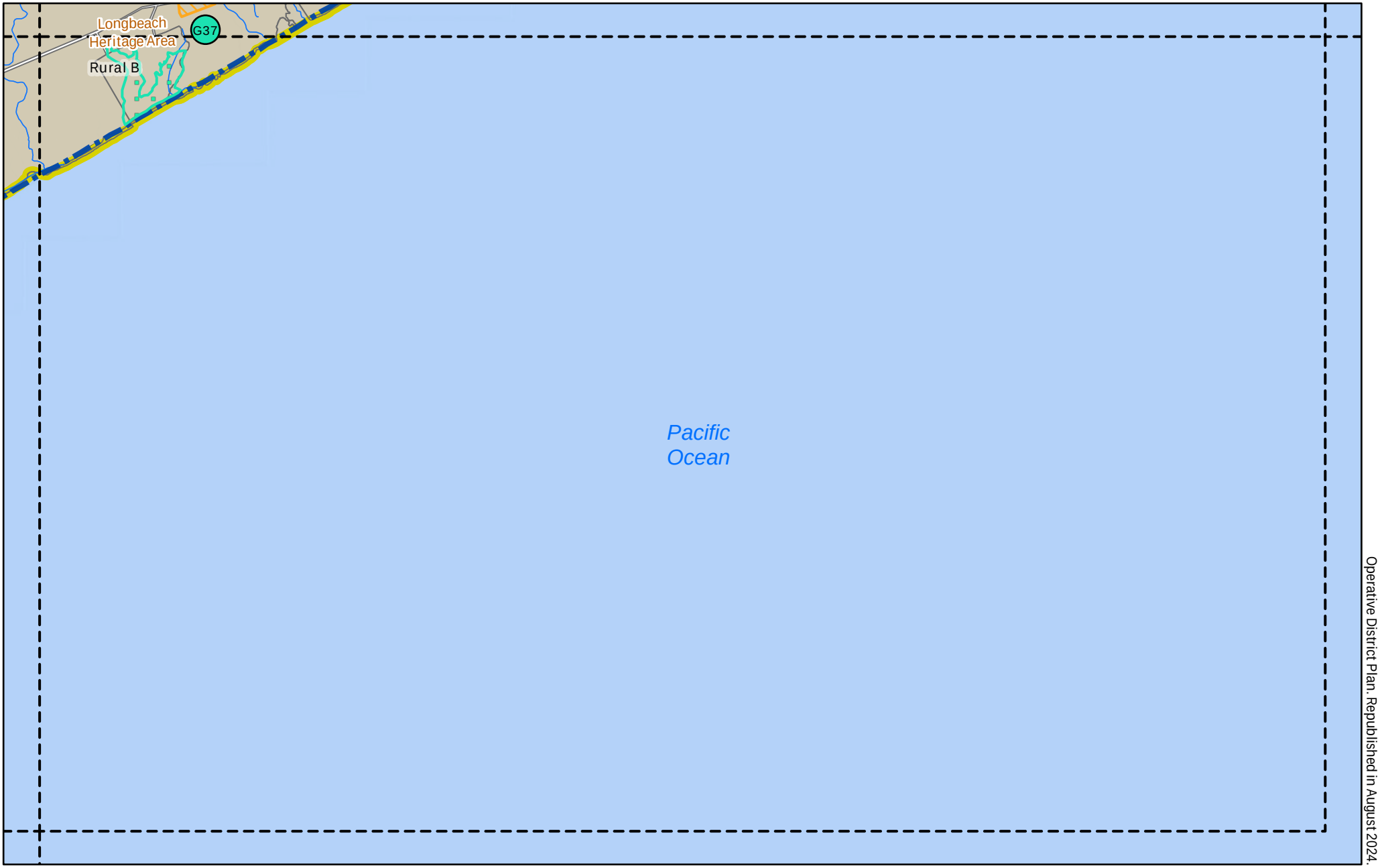

See legend for disclaimer.

Operative District Plan. Republished in August 2024.

See Rural Index for more context

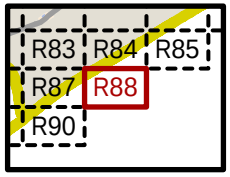

N

Map
R88

Operative District Plan

Rural Map Series

Scale @ A4:
1:50,000

0 1,000
Metres

Ashburton
DISTRICT COUNCIL

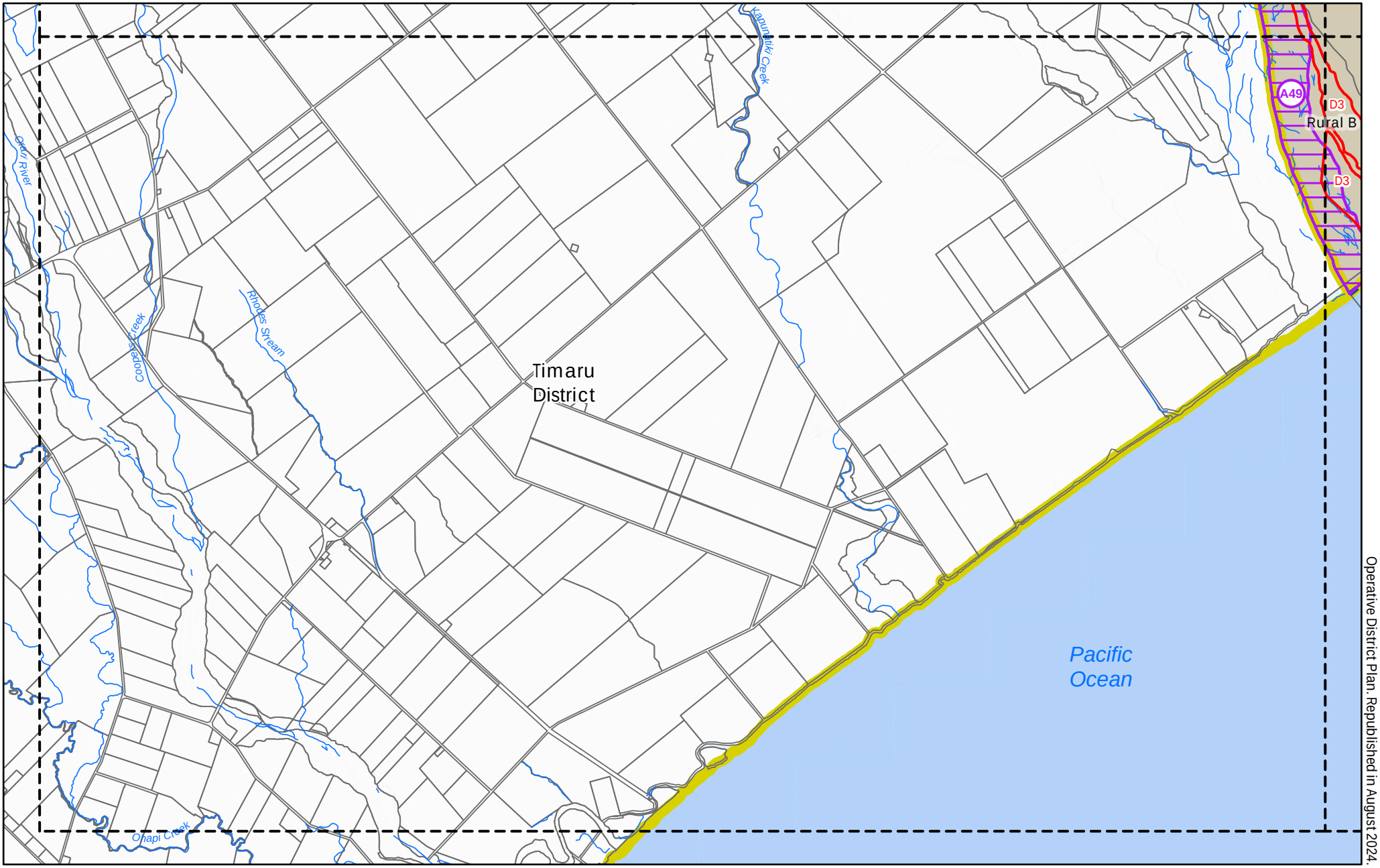

See legend for disclaimer.

Operative District Plan. Republished in August 2024.

See Rural Index for more context

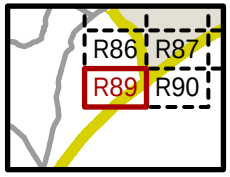

N

Map

R89

Operative District Plan

Rural Map Series

Scale @ A4:
1:50,000

0 1,000

Metres

Ashburton District Council

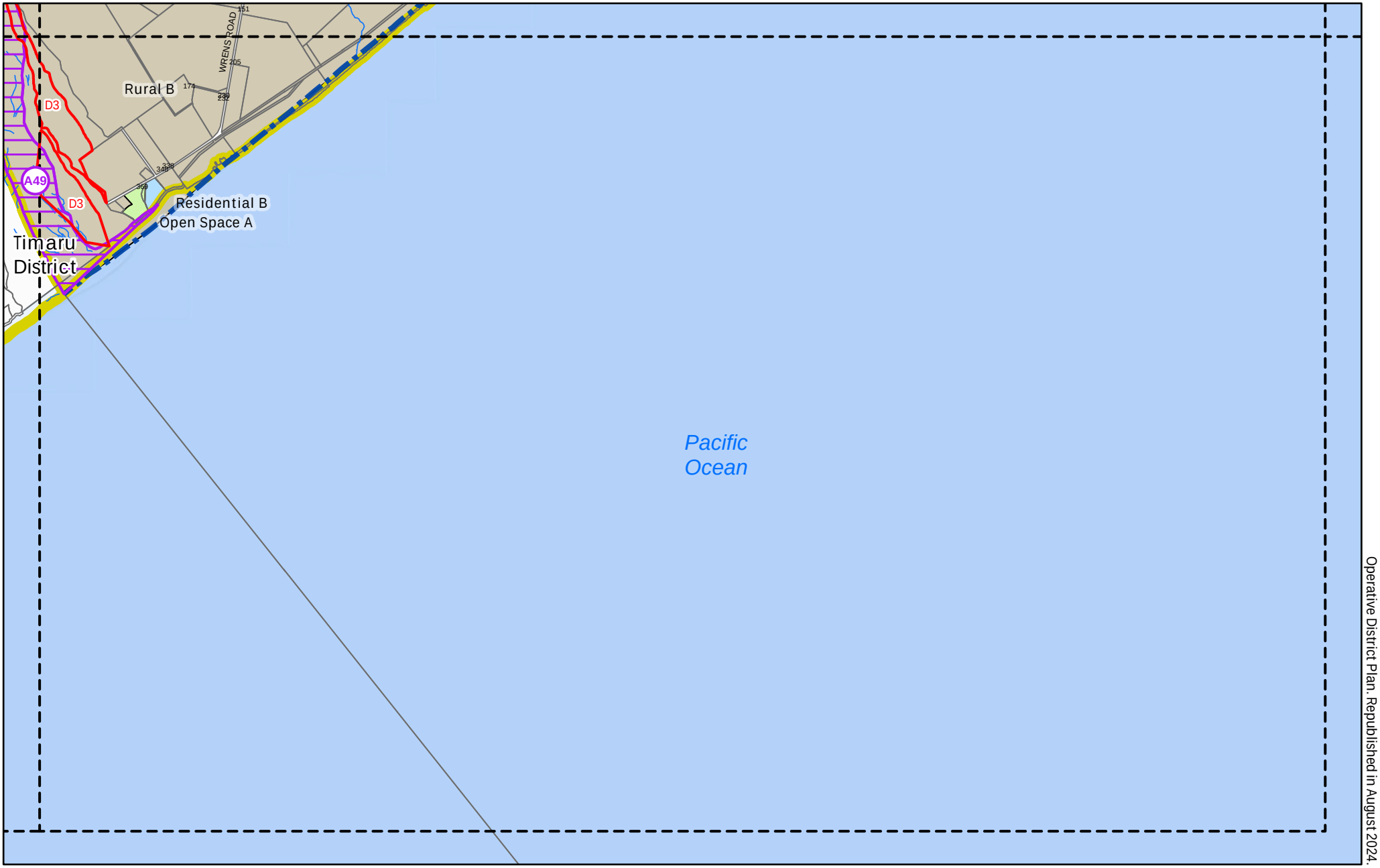

See legend for disclaimer.

Operative District Plan. Republished in August 2024.

See Rural Index for more context

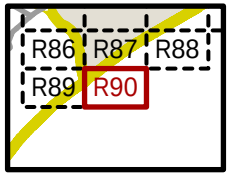

N

Map
R90

Operative District Plan

Rural Map Series

Scale @ A4:
1:50,000

0 1,000
Metres

Ashburton
DISTRICT COUNCIL