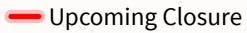


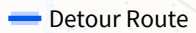
Towns



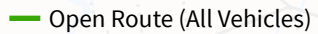
Upcoming Closure



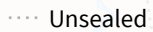
Detour Route



State Highway



ADC Roads



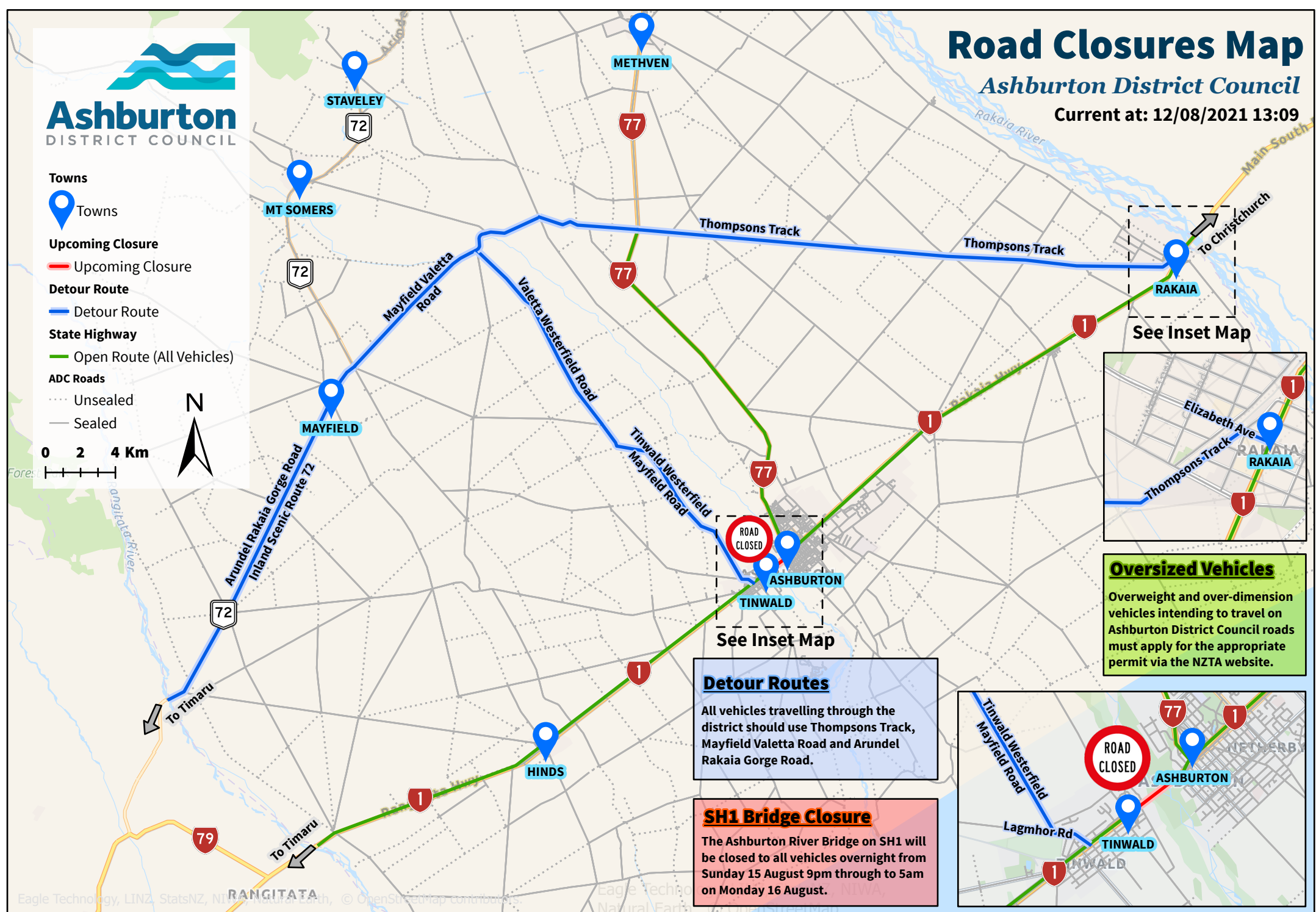
0 2 4 Km



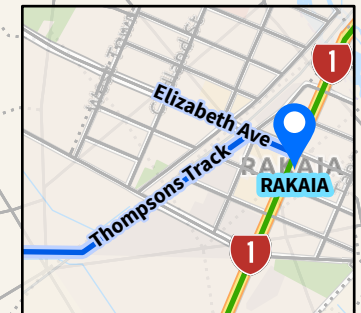
Road Closures Map

Ashburton District Council

Current at: 12/08/2021 13:09



See Inset Map



Oversized Vehicles

Overweight and over-dimension vehicles intending to travel on Ashburton District Council roads must apply for the appropriate permit via the NZTA website.

Detour Routes

All vehicles travelling through the district should use Thompsons Track, Mayfield Valetta Road and Arundel Rakaia Gorge Road.

SH1 Bridge Closure

The Ashburton River Bridge on SH1 will be closed to all vehicles overnight from Sunday 15 August 9pm through to 5am on Monday 16 August.

