




### LEGEND

-  Land boundaries
-  Land designated as "STATE HIGHWAY"
-  Land to be designated for "ROADING PURPOSES"  
- Total Area = 1900m<sup>2</sup> (0.19ha)

- A** Pt Res 4041  
Plantation Gaz. 1921  
Area = 200m<sup>2</sup> (0.02ha)
- B** Pt Res 4041  
Plantation Gaz. 1921  
Area = 1700m<sup>2</sup> (0.17ha)

	BY	CHECKED	DATE
DESIGN			
DRAWN			
APPROVED			
AMENDMENT	APP'D	DATE	

This drawing and its contents are the property of Opus International Consultants Limited. Any unauthorised employment or reproduction, in full or in part, is forbidden.



**Christchurch Civil Engineering**  
 PO Box 1482  
 Christchurch, New Zealand  
 Tel: +64 3 363 5400  
 Fax: +64 3 363 3958

TITLE RESOURCE MANAGEMENT ACT 1991 ASHBURTON DISTRICT PLAN NOTICE OF REQUIREMENT UNDER SECTION 168 <b>S.H. 1/WORKS ROAD INTERSECTION          LAND DESIGNATION PLAN</b>					
STATUS	DRAFT	FILE	3CW350.00		
SCALE	1:1000 @ A3	PLOT DATE	06/12/06 @ 08:09	FEATURE IDENTIFIER	6/619/60
				CODE	3604
				SHEET	2
				REVISION	